PBC PLA MG 1980/81
Maps and graphs (Palm Beach County)

MAPS, GRAPHS AND STATISTICAL DATA

1980
1981

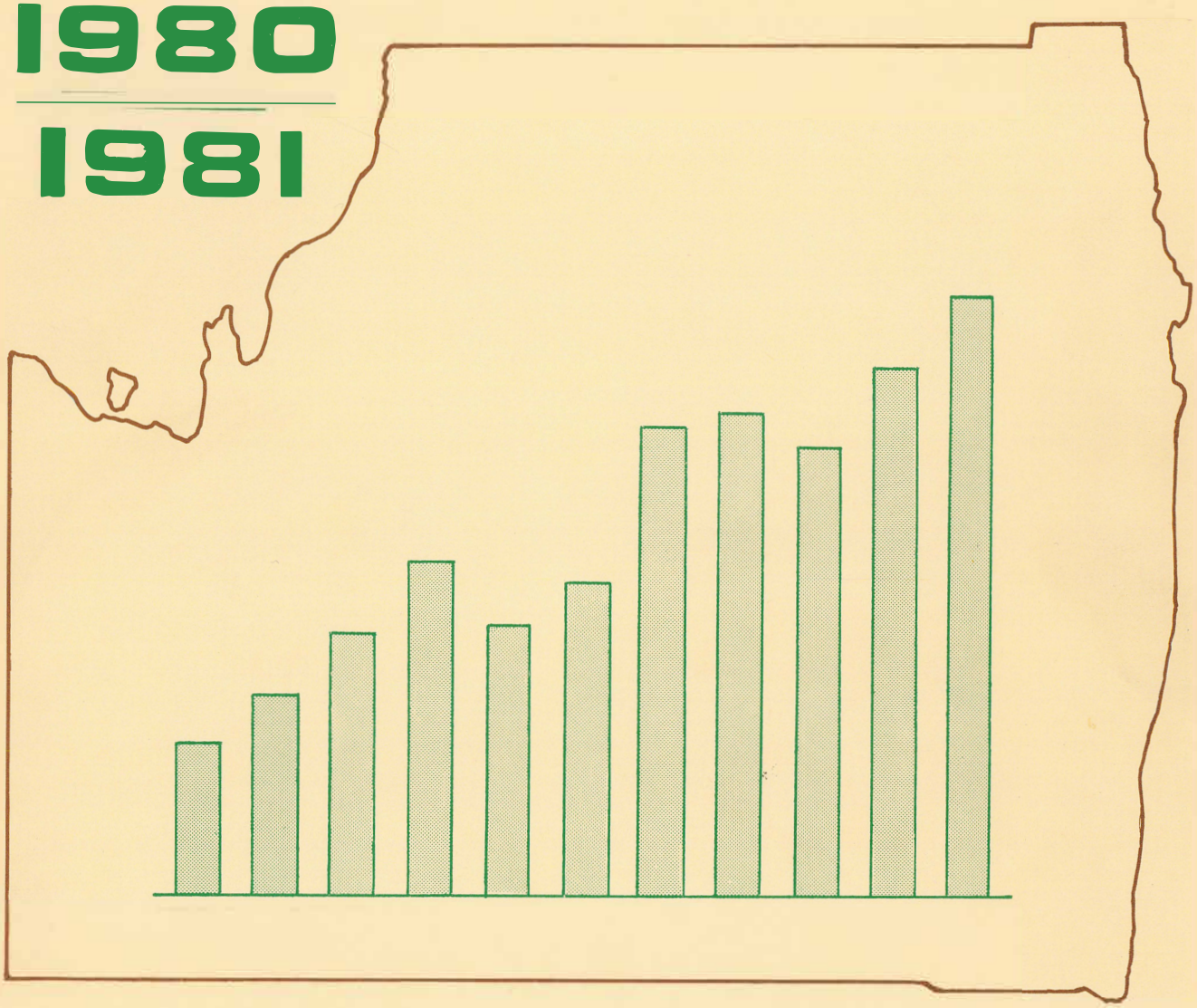

AREA PLANNING BOARD
OF PALM BEACH COUNTY

2300 PALM BEACH LAKES BLVD. - SUITE 200
WEST PALM BEACH, FLORIDA, 33409
TEL (305) 683-9450

AREA PLANNING BOARD OF PALM BEACH COUNTY

BOARD MEMBERS

Charles W. Potter, Chairman	Appointed by:	Palm Beach County Legislative Delegation
Charlotte G. Durante, Vice-Chairperson	Appointed by:	Palm Beach County Legislative Delegation
Thomas Altman	Appointed by:	Palm Beach County Legislative Delegation
Col. Fred Easley	Appointed by:	Palm Beach County Legislative Delegation
Richard Ellington	Appointed by:	Board of County Commissioners Palm Beach County
Frank Foster	Appointed by:	Board of County Commissioners Palm Beach County
Norman Gregory	Appointed by:	Board of County Commissioners Palm Beach County
Howard Johnson	Appointed by:	School Board of Palm Beach Co.
Shirley Kohl Vallan	Appointed by:	Palm Beach County Legislative Delegation

STAFF DIRECTORS

Frank W. Brutt	Executive Director
Eugene A. Caputo	Assistant Director
Ned R. Brooke	Director of Transportation
Ben E. Brown	Chief Cartographer
Steven R. Hoffacker	Director of Research
Jack L. Horniman	Director of Comprehensive Planning
Richard D. Stalker	Director of Environmental Planning

Price - $9.00

87

TABLE OF CONTENTS

DEMOGRAPHIC — PAGE

General Characteristics 1
Palm Beach County Zip Codes 2
Palm Beach County Zip Codes and Municipalities - MAP 4
Municipalities in Palm Beach County - Population and Area 6
Population, 1920-1980 - GRAPH 7
1980 Census Tracts, Palm Beach County - MAP 8
Single-Family Housing Values in Palm Beach County, 1970-1978 10
Per Capita Income, Palm Beach County and Florida, 1969-1978 10
1979 Population Estimates by Age, Race and Sex, Palm Beach County and Florida 10
Residential Building Permit Activity, 1970-1979 - GRAPH 11
Building Permit Valuation For All Types Of Construction, 1970-1979 12
Building Permit Valuation For All Types Of Construction, 1970-1979 - GRAPH 13
Palm Beach County Residential Building Permit Activity, 1979 and 1970-1979 (In Municipalities) 14
Palm Beach County Residential Building Permit Activity: Unincorporated Area, 1979 and 1970-1979 15
Sections-Townships-Ranges, Palm Beach County - MAP 20
Population by Traffic Analysis Zone (TAZ) 1979 APB and Projections 22
Population Not in Traffic Zones (Glades Area): 1979 APB and Projections 31
Palm Beach County Population Projections by Sub-Areas 32
Population Projection Areas - Palm Beach County - MAP 33
1980 Residential Major Development Activity - Municipalities 34
1980 Residential Major Development Activity - Unincorporated Area 41
Major Development Activity (Residential only) - MAP 47
2000 WPBUSA Traffic Zones - MAP 48

ECONOMIC

Chambers of Commerce in Palm Beach County 49
Visitors to Palm Beach County, First Quarter 1979 50
The Port of Palm Beach Activity, Fiscal Years 1975-1979 51
Palm Beach International Airport Passenger Traffic, 1970-1979 51
Palm Beach County Agriculture Dollar Value: 1974-1979 52
Palm Beach County Sugar Cane Production and Value: 1974-1979 52
Consumer Price Index, Miami, Florida: September 1980 53
Retail Sales in Palm Beach County, 1970-1979 54
Retail Sales in Palm Beach County, 1970-1979 - GRAPH 55
Major Shopping Centers in Palm Beach County 56
Largest Major Shopping Centers in Palm Beach County by Size 60
Major Shopping Centers in Palm Beach County - MAP 61

TABLE OF CONTENTS (Continued)

ECONOMIC (CONTINUED) PAGE

Banks and Savings & Loan Associations in Palm Beach County - MAP 62
Banks in Palm Beach County 63
Savings & Loan Associations in Palm Beach County 69
Assets of Financial Institutions in Palm Beach County, June 30, 1980 74
1979 Average Daily Volumes (Traffic) Palm Beach County - MAP 77
Selected Major Employers in Palm Beach County - MAP 78
Selected Major Employers in Palm Beach County 79
Employment Distribution by Industry 90
Total Employment and Distribution - GRAPH 91
Average Unemployment, 1979 and 1970-1979 - GRAPH 92

SOCIAL

Number of Selected Health Professionals in State Licensed Occupations - August 1980, Palm Beach County 93
Hospitals and Nursing Homes in Palm Beach County - MAP 94
Selected Medical Resources in Palm Beach County 96
Private Schools and Colleges in Palm Beach County 99
Public Schools and Colleges in Palm Beach County 104
Major Degree Programs at Colleges and Universities in Palm Beach County 110
Schools in Palm Beach County - MAP 111
Major Recreational Facilities in Palm Beach County - MAP 112
Golf Courses in Palm Beach County 113
Major Recreational Facilities in Palm Beach County 118

demographic

PALM BEACH COUNTY

INCORPORATED - 1909
COUNTY SEAT - WEST PALM BEACH

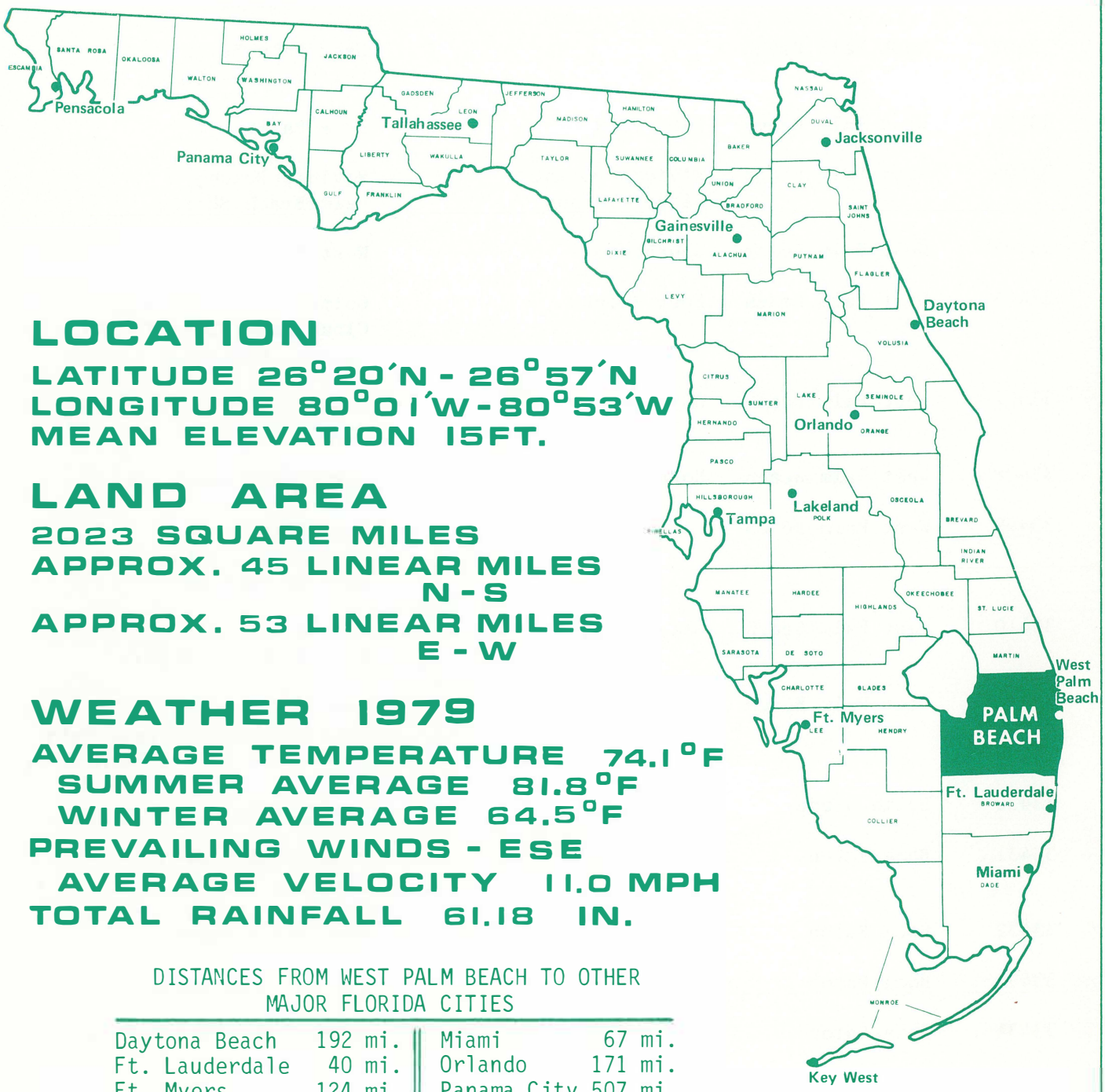

LOCATION

LATITUDE 26°20′N - 26°57′N
LONGITUDE 80°01′W - 80°53′W
MEAN ELEVATION 15FT.

LAND AREA

2023 SQUARE MILES
APPROX. 45 LINEAR MILES N-S
APPROX. 53 LINEAR MILES E-W

WEATHER 1979

AVERAGE TEMPERATURE 74.1°F
SUMMER AVERAGE 81.8°F
WINTER AVERAGE 64.5°F
PREVAILING WINDS - ESE
AVERAGE VELOCITY 11.0 MPH
TOTAL RAINFALL 61.18 IN.

DISTANCES FROM WEST PALM BEACH TO OTHER MAJOR FLORIDA CITIES

Daytona Beach	192 mi.	Miami	67 mi.
Ft. Lauderdale	40 mi.	Orlando	171 mi.
Ft. Myers	124 mi.	Panama City	507 mi.
Gainesville	278 mi.	Pensacola	595 mi.
Jacksonville	279 mi.	Tallahassee	412 mi.
Key West	223 mi.	Tampa	199 mi.
Lakeland	168 mi.		

PALM BEACH COUNTY ZIP CODES

ZIP CODE	MAIN POST OFFICE	BRANCH POST OFFICE	AREA SERVED
33401	West Palm Beach		West Palm Beach
33402	West Palm Beach		West Palm Beach (P. O. Boxes Only)
33403	West Palm Beach	Lake Park	Lake Park
33404	West Palm Beach	Riviera Beach, Singer Island	Riviera Beach, Palm Beach Shores
33405	West Palm Beach	Southboro	West Palm Beach
33406	West Palm Beach	Four Points	Golfview, Glen Ridge, Cloud Lake, Lake Clarke Shores, Haverhill (part)
33407	West Palm Beach	Northwood	West Palm Beach, Mangonia Park
33408	West Palm Beach	North Palm Beach	North Palm Beach, Juno
33409	West Palm Beach		West Palm Beach, Haverhill (part), Century Village
33410	West Palm Beach	Lake Park	Palm Beach Gardens, Lake Park (north of PGA Blvd.)
33411	West Palm Beach		Royal Palm Beach, Wellington, Area surrounding West Palm Beach west of the Turnpike
33430	Belle Glade		Belle Glade
33431	Boca Raton		Boca Raton (part), Highland Beach
33432	Boca Raton	West Palmetto Park Rd.	Boca Raton (part)
33433	Boca Raton		Western Boca Raton (part)
33434	Boca Raton		Western Boca Raton (part)

ZIP CODE	MAIN POST OFFICE	BRANCH POST OFFICE	AREA SERVED
33435	Boynton Beach	Ocean Ridge	Boynton Beach, Ocean Ridge, Briny Breezes
33436	Boynton Beach		Western Boynton Beach, Golf
33437	Boynton Beach		Area West of Boynton Beach
33438	Canal Point		Canal Point
33439	Canal Point	Bryant	Bryant
33444	Delray Beach		Delray Beach, Gulf Stream
33445	Delray Beach		Western Delray Beach
33446	Delray Beach		Area west of Delray Beach
33458	Jupiter	Tequesta	Jupiter, Tequesta, Jupiter Inlet Colony
33459	Lake Harbor		P. O. Boxes only; No Delivery
33460	Lake Worth	Whispering Palms	Lake Worth
33461	Lake Worth	Congress Ave., Palm Springs	West Lake Worth, Palm Springs
33462	Lake Worth	Lantana	Atlantis, Lantana, Hypoluxo, Manalapan
33463	Lake Worth	Greenacres City	Greenacres City
33464	Lake Worth	Lantana	National Enquirer
33470	Loxahatchee		Loxahatchee
33476	Pahokee		Pahokee
33480	Palm Beach		Palm Beach, South Palm Beach
33491	Canal Point	Pelican Lake	Pelican Lake
33493	South Bay	Okeelanta	South Bay, Okeelanta

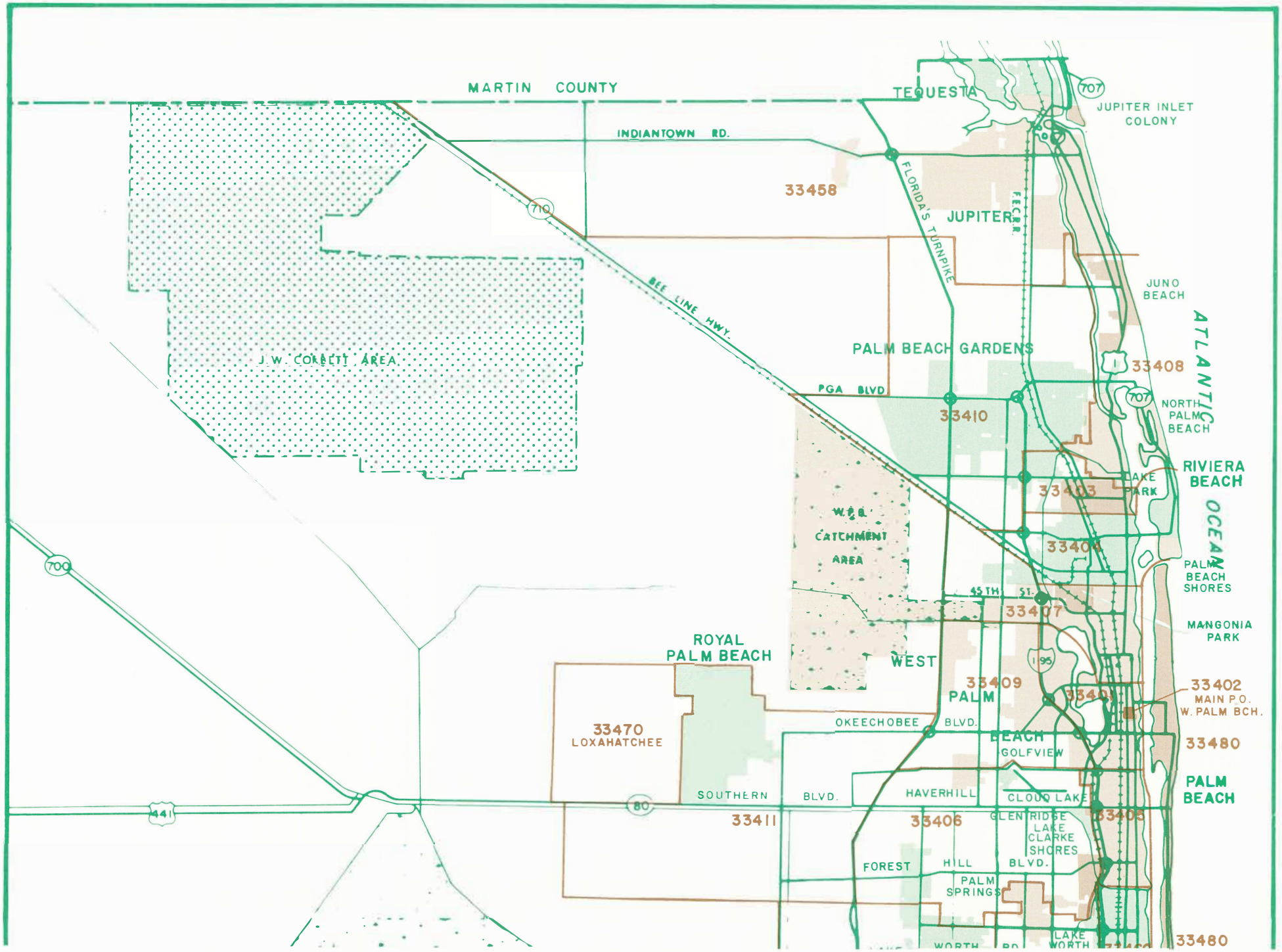
MARTIN COUNTY
TEQUESTA
JUPITER INLET COLONY
INDIANTOWN RD.
33458
FLORIDA'S TURNPIKE
F.E.C.R.R.
JUPITER
JUNO BEACH
BEE LINE HWY.
J.W. CORBETT AREA
PALM BEACH GARDENS
PGA BLVD
33410
33408
NORTH PALM BEACH
ATLANTIC
RIVIERA BEACH
LAKE PARK
33403
33404
W.P.B. CATCHMENT AREA
OCEAN
PALM BEACH SHORES
45TH ST.
33407
MANGONIA PARK
ROYAL PALM BEACH
WEST
33409
PALM
33402
MAIN P.O. W. PALM BCH.
33470
LOXAHATCHEE
OKEECHOBEE BLVD.
BEACH
GOLFVIEW
33480
PALM BEACH
SOUTHERN BLVD.
HAVERHILL
CLOUD LAKE
33411
33406
GLENRIDGE
LAKE CLARKE SHORES
FOREST HILL BLVD.
PALM SPRINGS
LAKE WORTH
33480
707
710
700
441
80
95

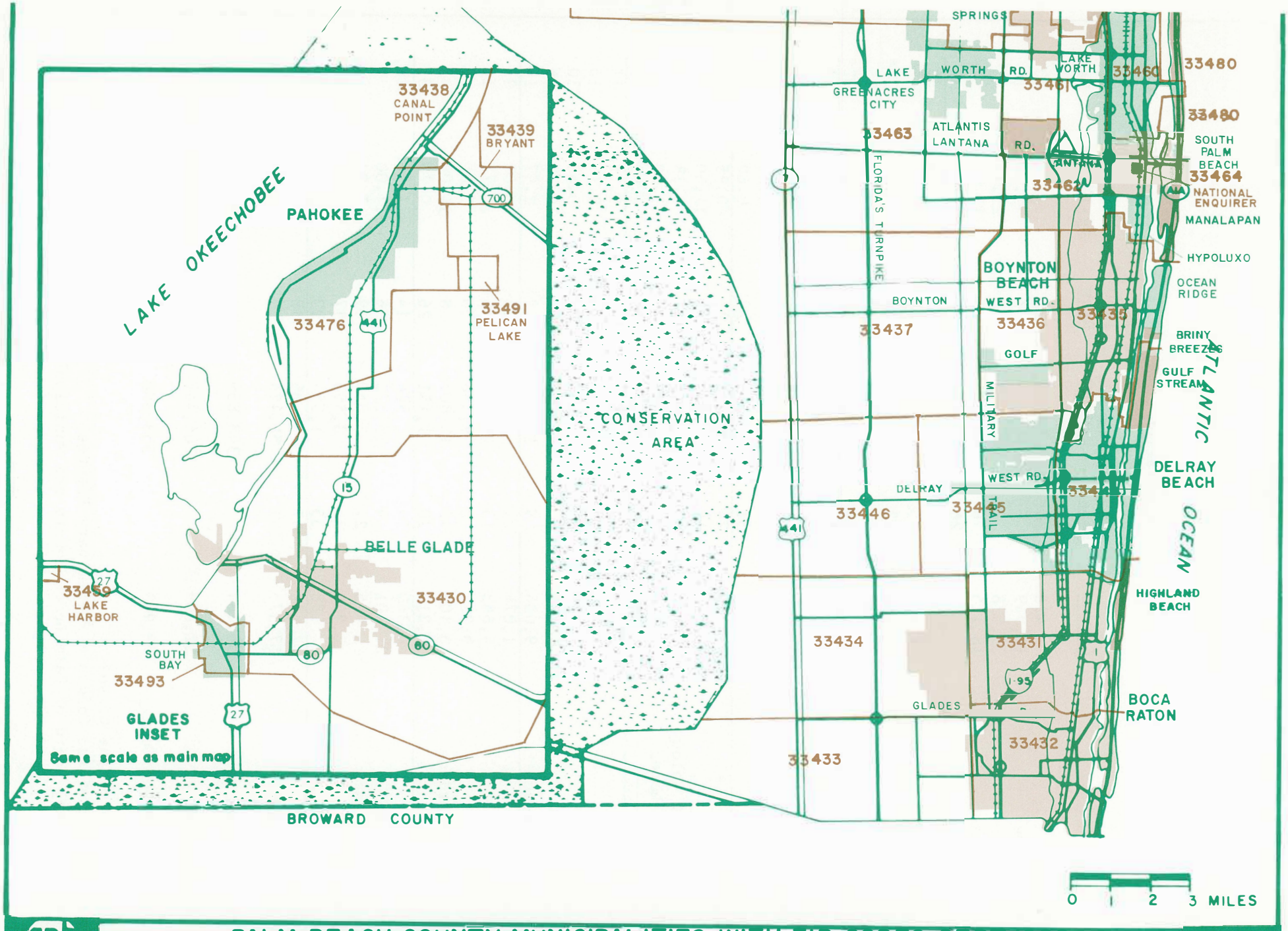

PALM BEACH COUNTY MUNICIPALITIES WITH ZIP CODES SEPT 1980

MUNICIPALITIES IN PALM BEACH COUNTY

Municipality	Population 1970 Census[1]	Population 1970 Rank	Population 4/1/80 Census[2]	Population 1980 Rank	Area In Sq. Miles[3]	Area Rank
Atlantis	425	28	1,359	22	1.35	20
Belle Glade	15,949	7	14,480	7	3.56	12
Boca Raton	29,538	2	49,122	2	25.31	2
Boynton Beach	18,115	6	34,341	3	13.00	4
Briny Breezes	481	26	377	32	0.04	37
Cloud Lake	136	36	155	36	0.06	36
Delray Beach	19,915	5	33,998	4	12.00	5
Glen Ridge	216	32	227	34	0.20	32*
Golf	50	37	108	37	0.76	25
Golfview	201	34	206	35	0.20	32*
Greenacres City	1,731	19	8,749	12	3.52	13
Gulf Stream	408	29	473	30	0.81	24
Haverhill	1,034	22	1,227	25	0.52	29
Highland Beach	624	25	2,009	21	0.60	27*
Hypoluxo	336	31	556	29	0.60	27*
Juno Beach	747	24	1,089	28	0.95	22
Jupiter	3,136	15	9,360	11	11.50	6
Jupiter Inlet Colony	396	30	380	31	0.18	34
Lake Clarke Shores	2,328	18	3,147	20	1.00	21
Lake Park	6,993	11	6,374	15	1.90	16
Lake Worth	23,714	3	26,107	5	5.71	11
Lantana	7,126	10	7,959	13	2.16	15
Manalapan	205	33	307	33	0.43	30
Mangonia Park	827	23	1,137	27	0.72	26
North Palm Beach	9,035	9	11,149	9	2.97	14
Ocean Ridge	1,074	21	1,338	24	0.87	23
Pahokee	5,663	13	4,771	16	5.72	10
Palm Beach	9,086	8	9,588	10	5.81	9
Palm Beach Gardens	6,102	12	13,807	8	14.00	3
Palm Beach Shores	1,214	20	1,151	26	0.28	31
Palm Springs	4,340	14	7,924	14	1.50	19
Riviera Beach	21,401	4	25,572	6	11.00	7
Royal Palm Beach	475	27	3,350	19	7.03	8
South Bay	2,958	16	3,595	17	1.41	18
South Palm Beach	188	35	1,354	23	0.10	35
Tequesta	2,642	17	3,589	18	1.69	17
West Palm Beach	57,375	1	58,424	1	43.61	1
Total Incorporated	256,184		348,859		183.07	
Unincorporated	92,809		204,447		2,394.93	
Total Palm Beach County	348,993		553,306		2,578.00	

[1]U.S. Bureau of the Census
[2]U.S. Bureau of the Census - Preliminary Figures
[3]Area Planning Board of Palm Beach County and Municipal Officials, December, 1980.
*Tie

POPULATION

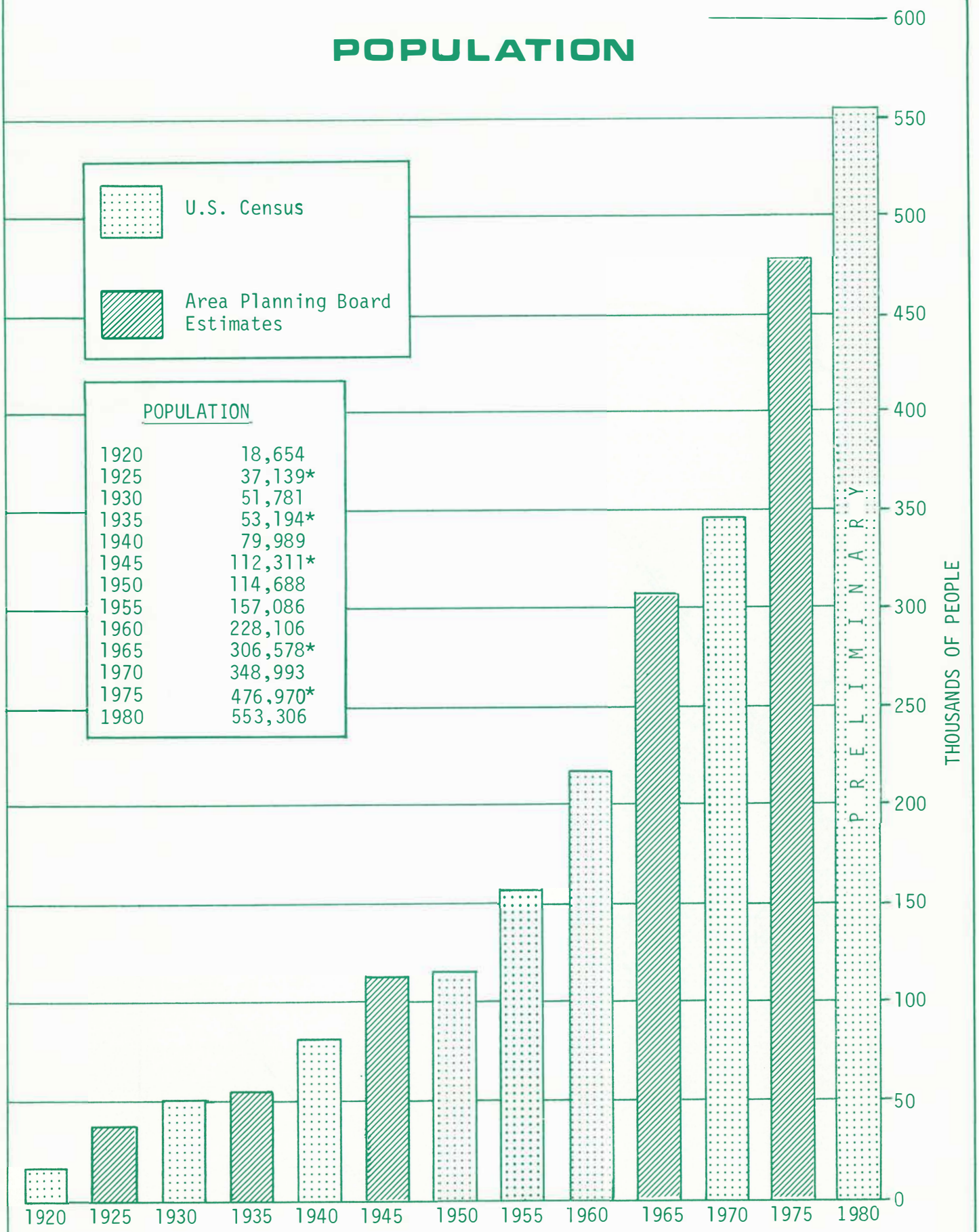

POPULATION

1920	18,654
1925	37,139*
1930	51,781
1935	53,194*
1940	79,989
1945	112,311*
1950	114,688
1955	157,086
1960	228,106
1965	306,578*
1970	348,993
1975	476,970*
1980	553,306

SOURCE: *Area Planning Board of Palm Beach County
U.S. Bureau of the Census

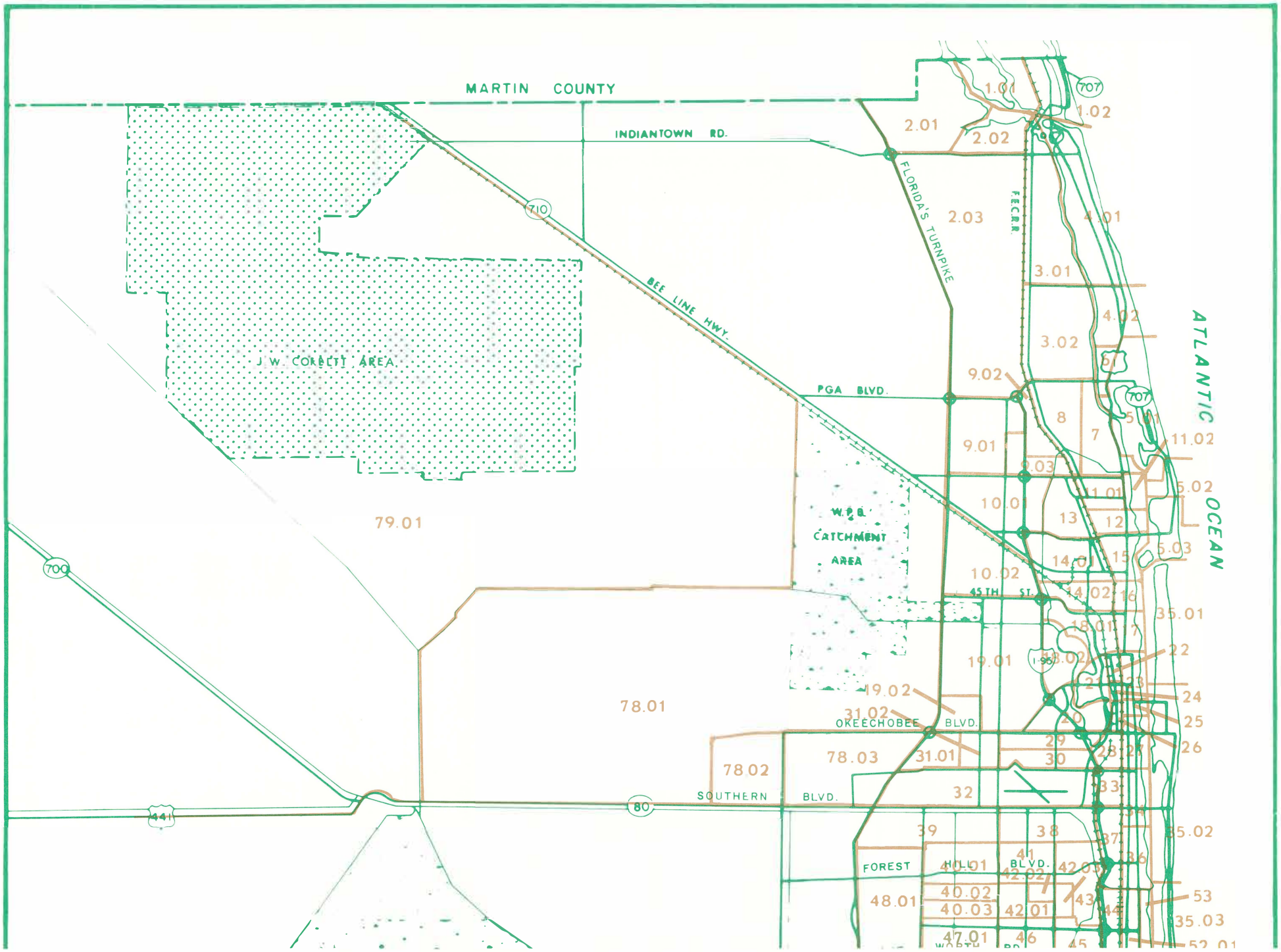
MARTIN COUNTY
INDIANTOWN RD.
BEE LINE HWY.
FLORIDA'S TURNPIKE
F.E.C.R.R.
PGA BLVD.
J.W. CORBETT AREA
W.P.B. CATCHMENT AREA
45TH ST.
OKEECHOBEE BLVD.
SOUTHERN BLVD.
FOREST HILL BLVD.
WORTH RD.
ATLANTIC OCEAN
1.01
1.02
2.01
2.02
2.03
3.01
3.02
4.01
4.02
5.01
5.02
5.03
7
8
9.01
9.02
10.01
10.02
11.01
11.02
12
13
14.01
14.02
15
16
17
18.01
18.02
19.01
19.02
20
21
22
23
24
25
26
28
29
30
31.01
31.02
32
33
35.01
35.02
35.03
37
38
39
40.01
40.02
40.03
41
42.01
42.02
42.03
43
44
45
46
47.01
48.01
52.01
53
78.01
78.02
78.03
79.01
707
710
700
441
80
1-95

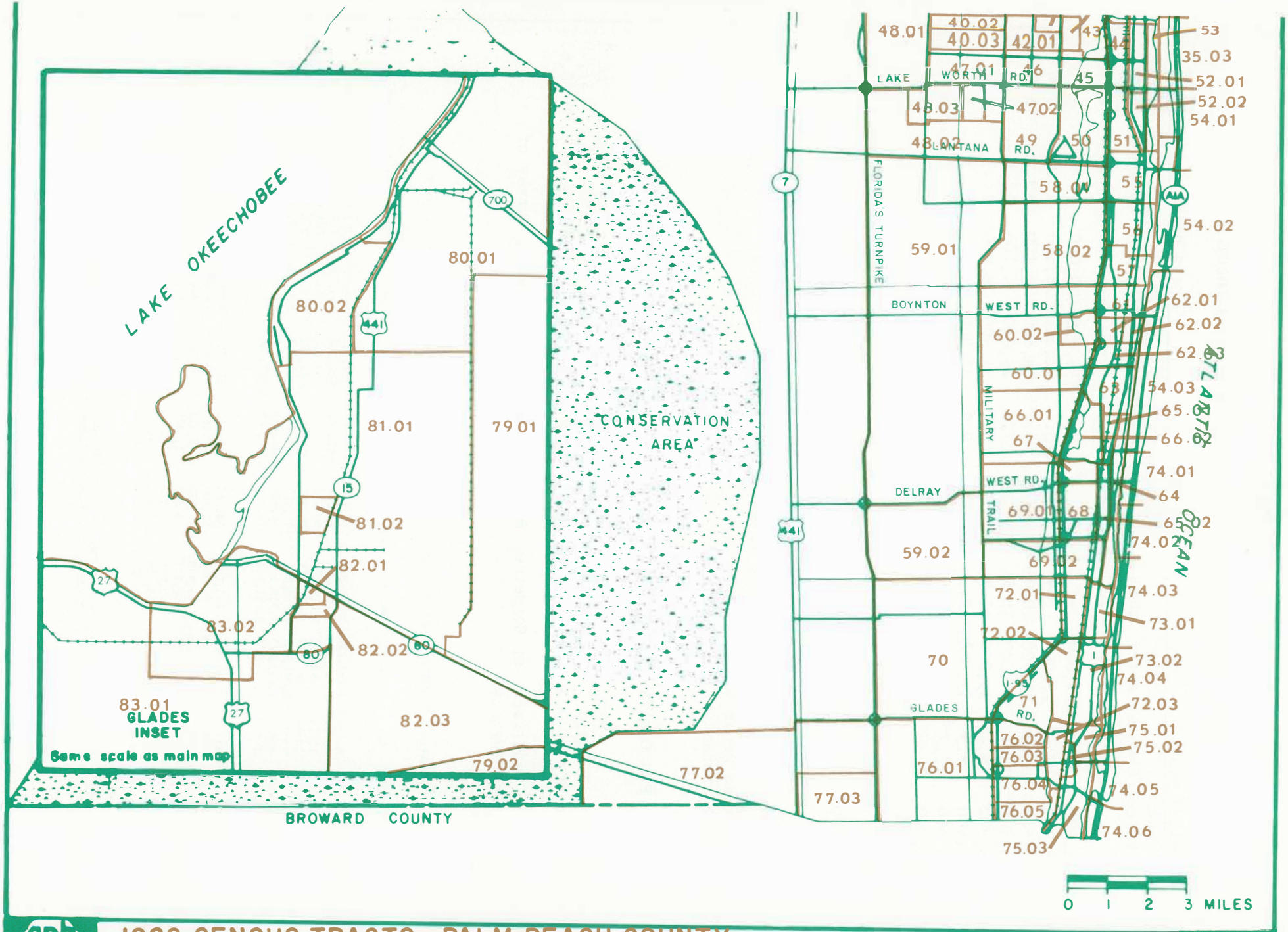

1980 CENSUS TRACTS - PALM BEACH COUNTY

SINGLE-FAMILY HOUSING VALUES IN PALM BEACH COUNTY

	United States		South		Florida		Palm Beach County			
	Mean		Mean		Median		Price		Percent Change	
Year	Price	Change	Price	Change	Price	Change	Median	Mean	Median	Mean
1970	$26,600	-	$24,000	-	$24,000	-	$18,000	$29,000	-	-
1971	28,300	6.4	25,900	7.9	26,500	10.4	22,500	28,500	25.0	-2.4
1972	30,500	7.8	28,500	10.0	27,600	4.2	24,800	33,100	10.2	16.1
1973	35,500	16.4	33,200	16.5	32,500	17.8	28,000	34,100	12.9	3.0
1974	38,900	9.6	36,800	11.8	35,500	9.2	31,000	36,900	10.7	8.3
1975	42,600	9.5	39,600	7.6	38,800	9.3	32,000	38,100	3.2	3.1
1976	48,000	12.7	43,900	10.9	42,900	10.6	33,500	40,500	4.7	6.3
1977	54,000	12.5	45,600	3.9	44,200	3.0	36,900	45,100	10.2	11.5
1978	61,000	13.0	48,100	5.5	48,300	12.4	44,100	53,000	19.5	17.5
	$35,000	134.6	$24,100	100.4	$24,300	101.3	$26,100	$23,800	145.0	81.5

SOURCE: Area Planning Board of Palm Beach County
Florida Department of Community Affairs
U. S. Bureau of the Census

PER CAPITA INCOME - FLORIDA AND PALM BEACH COUNTY 1969-1978

	1969	1970	1971	1972	1973	1974	1975	1976	1977	1978
Florida	$3,437	$3,698	$4,007	$4,461	$4,973	$5,338	$5,596	$6,021	$6,697	$7,505
Palm Beach County	$4,035	$4,379	$4,759	$5,291	$5,872	$6,364	$6,591	$6,982	$7,878	$8,634

Source: U. S. Department of Commerce, Bureau of Economic Analysis, Survey of Current Business

POPULATION ESTIMATES BY AGE, RACE AND SEX FOR FLORIDA AND PALM BEACH COUNTY: APRIL 1, 1979

	Age	Total	White	Nonwhite	Male	Female	White male	White female	Nonwhite male	Nonwhite female
Florida	All	9,245,231	8,028,288	1,216,943	4,414,087	4,831,144	3,842,792	4,185,496	571,295	645,648
	0-14	1,889,610	1,495,619	393,991	962,304	927,306	765,730	729,889	196,574	197,417
	15-24	1,469,752	1,219,416	250,336	736,535	733,217	613,815	605,601	122,720	127,616
	25-44	2,180,337	1,894,093	286,244	1,050,162	1,130,175	922,160	971,933	128,002	158,242
	45-64	2,071,659	1,880,046	191,613	938,646	1,133,013	854,252	1,025,794	84,394	107,219
	65+	1,633,873	1,539,114	94,759	726,440	907,433	686,835	852,279	39,605	55,154
	18+	6,894,539	6,156,532	738,007	3,216,949	3,677,590	2,884,697	3,271,835	332,252	405,755
Palm Beach County	All	564,950	496,700	68,250	268,045	296,905	236,275	260,420	31,770	86,485
	0-14	109,145	86,440	22,700	55,165	53,980	43,860	42,585	11,305	11,395
	15-24	79,435	65,420	14,020	39,115	40,325	32,355	33,060	6,755	7,260
	25-44	126,185	110,355	15,835	61,870	64,310	54,865	55,490	7,010	8,825
	45-64	129,675	119,055	10,615	57,150	72,525	52,575	66,480	4,575	6,045
	65+	120,510	115,430	5,080	54,745	65,765	52,620	62,805	2,125	2,960
	18+	430,485	389,725	40,315	200,060	230,425	182,040	207,680	18,020	22,745

SOURCE: University of Florida, Bureau of Economic & Business Research, Population Division; Area Planning Board of Palm Beach County

RESIDENTIAL BUILDING PERMIT ACTIVITY

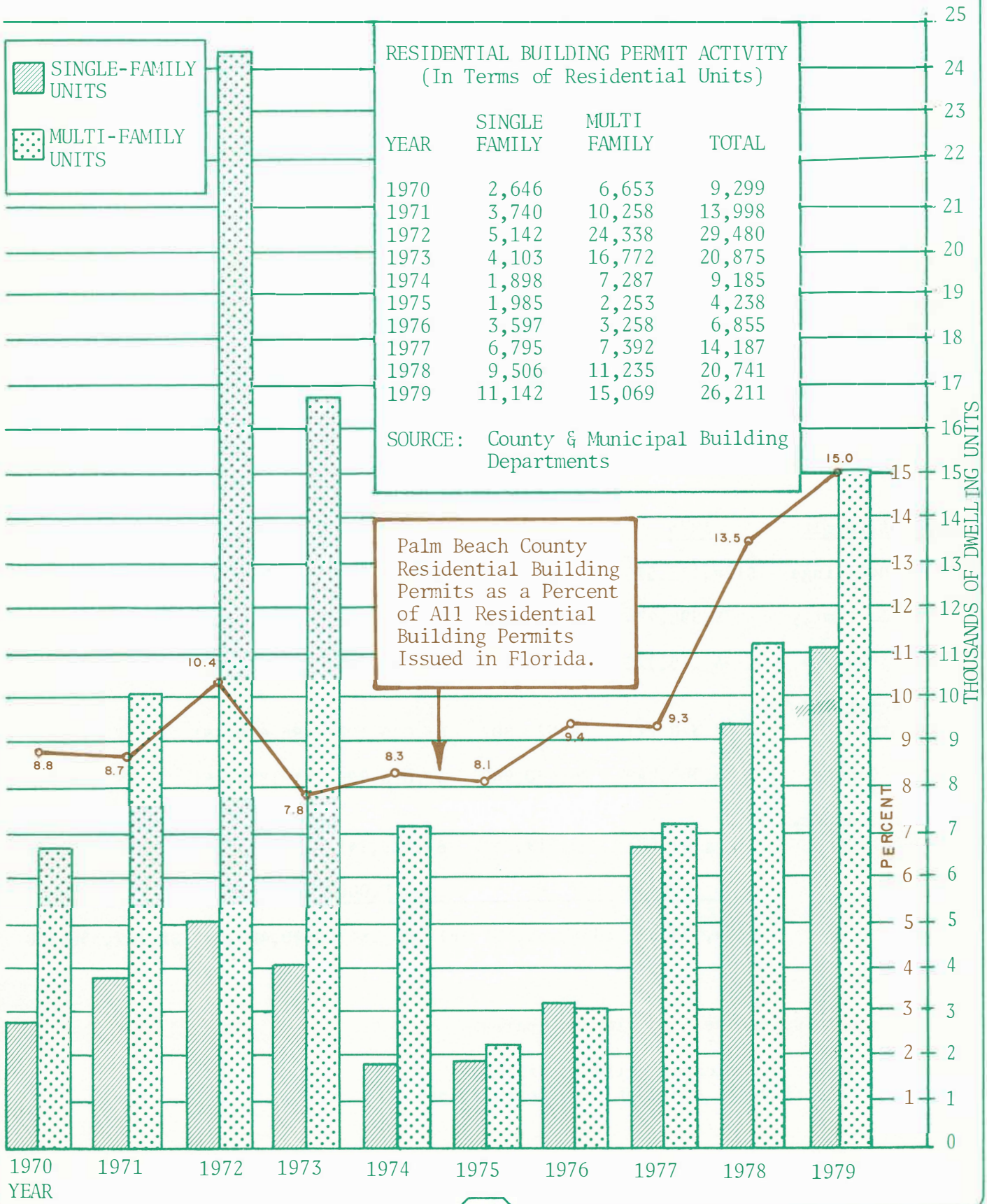

RESIDENTIAL BUILDING PERMIT ACTIVITY
(In Terms of Residential Units)

YEAR	SINGLE FAMILY	MULTI FAMILY	TOTAL
1970	2,646	6,653	9,299
1971	3,740	10,258	13,998
1972	5,142	24,338	29,480
1973	4,103	16,772	20,875
1974	1,898	7,287	9,185
1975	1,985	2,253	4,238
1976	3,597	3,258	6,855
1977	6,795	7,392	14,187
1978	9,506	11,235	20,741
1979	11,142	15,069	26,211

SOURCE: County & Municipal Building Departments

BUILDING PERMIT VALUATION FOR ALL TYPES OF CONSTRUCTION

Type of Permit	1970	1971	1972	1973	1974
Total Dwellings	$146,253,663	$225,515,616	$525,772,321	$426,995,142	$265,043,936
Single Family	57,192,328	83,073,329	121,623,346	104,933,255	68,427,538
Multi-Family	89,061,335	142,442,287	404,148,975	322,061,887	196,616,398
Commercial and Industrial	31,757,948	32,834,523	57,862,555	51,224,529	50,965,358
Public Constr.	12,523,098	17,337,360	11,333,045	11,636,957	14,534,148
Repairs, Alter. & Additions	53,665,783	47,439,375	69,304,619	83,207,066	88,093,507
Other*	485,230	3,200,270	8,362,367	6,911,269	726,799
TOTAL	$244,685,722	$326,327,144	$672,634,907	$579,974,963	$419,363,748

Type of Permit	1975	1976	1977	1978	1979
Total Dwellings	$124,113,516	$207,972,369	$432,100,803	$698,729,817	$ 873,431,242
Single Family	79,998,294	137,022,992	263,966,009	370,175,739	454,737,121
Multi-Family	44,115,222	70,949,377	168,134,794	328,554,078	418,694,121
Commercial and Industrial	32,370,711	48,525,802	61,035,107	86,679,351	117,515,815
Public Constr.	16,367,849	26,450,949	37,096,996	19,338,161	18,424,073
Repairs, Alter. & Additions	71,141,581	76,319,751	87,123,941	131,385,306	186,344,240
Other*	40,000	-	475,000	4,353,850	1,643,000
TOTAL	$244,033,657	$359,268,871	$617,831,847	$940,486,485	$1,197,358,370

*Hotels, motels, cabins & mobile home parks.

SOURCE: County & Municipal Building Officials
Area Planning Board of Palm Beach County

BUILDING PERMIT VALUATION

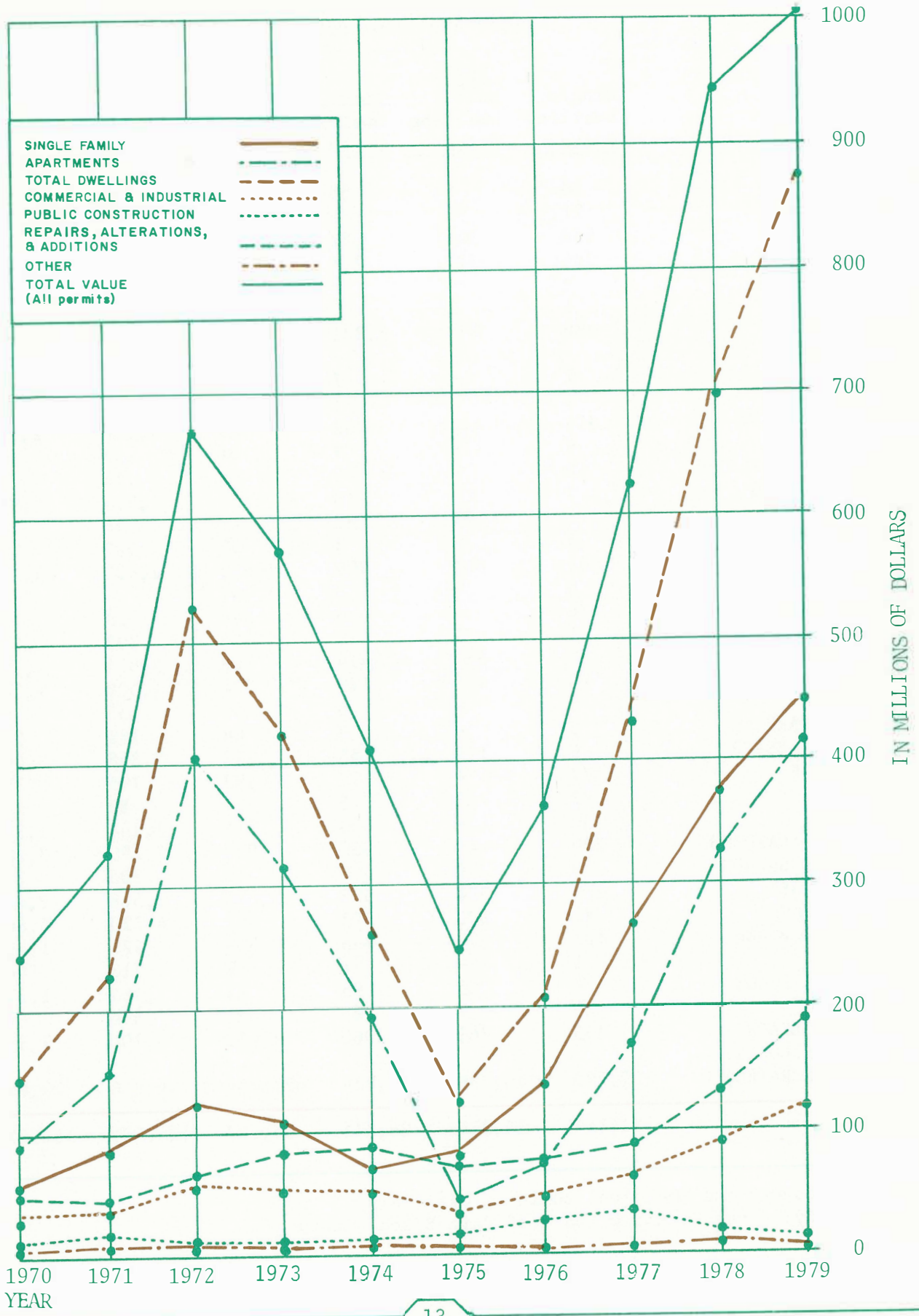

PALM BEACH COUNTY RESIDENTIAL BUILDING PERMIT ACTIVITY
1979 AND 1970-1979

MUNICIPALITY	1979 Single Dwelling Units	1979 Multi Dwelling Units	1979 Total Dwelling Units	1970-1979 Single Dwelling Units	1970-1979 Multi Dwelling Units	1970-1979 Total Dwelling Units
ATLANTIS	58	-	58	407	184	591
BELLE GLADE	21	55	76	325	524	849
BOCA RATON	550	302	852	4,365	9,517	13,882
BOYNTON BEACH	384	317	701	4,857	5,095	9,952
BRINY BREEZES	-	-	-	-	-	-
CLOUD LAKE	1	2	3	1	2	3
DELRAY BEACH	486	835	1,321	2,765	9,626	12,391
GLEN RIDGE	-	-	-	7	4	11
GOLF	7	-	7	31	-	31
GOLFVIEW	1	-	1	13	-	13
GREENACRES CITY	354	448	802	921	1,370	2,291
GULF STREAM	9	-	9	81	32	113
HAVERHILL	10	-	10	49	16	65
HIGHLAND BEACH	7	203	210	52	1,914	1,966
HYPOLUXO	1	88	89	46	96	142
JUNO BEACH	3	-	3	39	542	581
JUPITER	231	669	900	1,433	2,803	4,236
JUPITER INLET COLONY	5	-	5	47	-	47
LAKE CLARKE SHORES	6	-	6	244	28	272
LAKE PARK	1	17	18	154	702	856
LAKE WORTH	60	354	414	708	2,814	3,522
LANTANA	70	109	179	304	1,006	1,310
MANALAPAN	5	-	5	49	55	104
MANGONIA PARK	3	-	3	84	182	266
NORTH PALM BEACH	6	150	156	212	2,848	3,060
OCEAN RIDGE	77	-	77	193	195	388
PAHOKEE	2	3	5	166	53	219
PALM BEACH	30	-	30	171	1,144	1,315
PALM BEACH GARDENS	290	46	336	938	2,290	3,228
PALM BEACH SHORES	-	8	8	13	205	218
PALM SPRINGS	209	324	533	1,075	1,568	2,643
RIVIERA BEACH	82	191	273	887	4,720	5,607
ROYAL PALM BEACH	107	79	186	809	323	1,132
SOUTH BAY	1	-	1	129	313	442
SOUTH PALM BEACH	-	65	65	15	1,364	1,379
TEQUESTA	85	-	85	422	440	862
WEST PALM BEACH	195	765	960	1,455	5,700	7,155
PALM BEACH COUNTY (UNINCORPORATED)	7,785	10,039	17,824	27,056	46,826	73,882
TOTAL	11,142	15,069	26,211	50,523	104,501	155,024

SOURCE: County and Municipal Building Officials
Prepared By: Area Planning Board of Palm Beach County

PALM BEACH COUNTY RESIDENTIAL BUILDING PERMIT ACTIVITY:
UNINCORPORATED AREA 1979 AND 1970-1979

RANGE	TWNSHP	SECTN	1979 SF	1979 MF	1970-1979 SF	1970-1979 MF
35	43	20	-	-	1	-
		32	-	-	1	10
	44	2	-	-	2	-
		11	-	-	2	14
	45	11	-	-	-	2
36	42	23	1	-	1	-
		25	-	-	1	-
		26	-	-	1	-
	43	36	1	-	5	3
	44	[illegible]	1	-	1	-
		9	-	-	-	24
		12	-	-	1	-
		35	1	-	2	-
37	41	2	-	-	2	-
		33	-	-	10	11
		34	1	-	14	-
	42	3	-	-	-	12
		20	2	84	4	283
		23	-	-	1	21
		29	-	8	-	8
	43	17	-	-	1	18
		26	-	-	1	-
		29	-	-	-	2
		30	-	-	2	-
		35	-	-	-	10
	44	2	-	-	1	-
		4	-	-	2	-
		5	-	-	3	-
		7	-	-	3	-
		8	-	-	2	-
38	44	1	-	-	1	-
		34	-	-	1	-
39	42	36	1	-	1	-
	44	4	-	-	-	2
40	42	34	3	-	13	-
	43	5	1	-	7	-
		8	1	-	4	-
		9	1	-	3	-
		11	1	-	1	-
		12	-	-	6	-
		13	15	-	60	-
		14	1	-	1	-
		15	-	-	7	-
		22	1	-	6	-
		23	2	-	2	-
40	43	24	13	-	68	-
		25	15	-	62	-
		26	5	-	21	-
		30	-	-	-	40
		35	2	-	5	-
		36	3	-	8	-
	44	13	7	-	34	-
41	40	33	4	-	8	-
		34	22	-	48	-
	41	1	15	-	84	-
		2	10	-	71	-
		3	30	-	114	-
		4	13	-	26	-
		9	9	-	20	-
		10	27	-	87	-
		11	10	-	69	-
		12	4	-	31	-
		13	12	-	36	-
		14	13	-	46	-
		15	9	-	48	-
		16	16	-	20	-
		17	-	-	1	-
		20	1	-	1	-
		21	4	-	5	-
		22	1	-	10	-
		27	1	-	1	-
		28	5	-	7	-
		29	1	-	2	-
		31	-	-	1	-
		34	-	-	3	-
		35	-	-	1	-
	42	2	-	-	1	-
		6	1	-	2	-
		10	-	-	1	-
		23	3	-	20	-
		28	1	-	1	-
		36	-	-	1	-
	43	2	28	-	84	-
		3	15	-	19	-
		4	13	-	23	-
		7	5	-	19	-
		8	-	-	1	-
		9	9	-	16	-
		10	25	-	114	-
		11	21	-	124	-

PALM BEACH COUNTY RESIDENTIAL BUILDING PERMIT ACTIVITY:
UNINCORPORATED AREA 1979 AND 1970-1979

RANGE	TWNSHP	SECTN	1979 SF	1979 MF	1970-1979 SF	1970-1979 MF
41	43	14	1	-	3	-
		17	10	-	126	-
		18	2	-	20	-
		19	2	-	6	-
		20	1	-	17	-
		21	4	-	41	-
		22	-	-	10	-
		23	-	-	1	-
		25	43	-	236	-
		27	-	-	13	-
		28	5	-	45	-
		29	3	-	22	-
		30	3	-	35	-
		31	-	-	12	-
		32	-	-	15	-
		33	3	-	22	-
		34	30	-	62	-
		35	1	-	8	-
		36	2	-	9	-
	44	1	1	-	4	-
		2	4	-	40	-
		3	276	28	419	40
		8	-	-	1	-
		9	-	-	1	-
		10	142	14	503	110
		11	266	70	891	74
		14	-	54	-	102
		15	1	-	1	-
		16	-	126	-	138
		19	1	-	3	-
		20	-	-	1	-
		23	1	-	1	-
		27	2	-	5	-
		28	-	-	1	-
		30	2	-	6	-
		33	-	-	5	-
		34	1	-	1	-
		35	2	-	4	-
		36	4	-	32	-
	45	1	1	-	5	-
		2	-	-	1	-
		11	-	-	1	-
		12	1	-	3	-
		13	4	-	6	-
		14	-	-	1	-
41	45	24	1	-	7	-
		25	2	-	2	-
	46	13	-	-	1	-
		24	5	-	15	-
		25	4	-	4	-
		26	-	-	1	-
	47	1	37	-	44	-
		4	-	-	1	-
		10	-	-	2	-
		11	1	-	7	-
		12	11	-	12	-
		13	-	-	1	-
		23	134	-	203	-
		24	1	-	3	-
		25	253	-	939	-
		26	91	-	226	-
		28	-	-	1	-
		33	-	-	1	-
		35	1	-	1	-
		36	-	44	-	72
42	40	20	-	-	1	-
		25	4	-	140	-
		26	1	-	11	-
		27	6	-	36	-
		31	-	-	1	-
		33	2	-	3	17
		34	2	-	23	1
		35	18	-	146	-
		36	10	-	37	-
	41	1	2	-	23	2
		2	1	-	18	-
		3	-	-	12	22
		4	-	-	1	-
		6	1	-	6	-
		7	10	-	54	-
		12	-	-	5	-
		15	2	-	6	-
		16	13	-	26	-
		17	5	-	18	-
		18	4	-	11	-
		22	13	-	50	2
		25	-	-	1	-
		27	108	-	268	-
		33	-	-	1	-
		34	1	-	21	-

PALM BEACH COUNTY RESIDENTIAL BUILDING PERMIT ACTIVITY:
UNINCORPORATED AREA 1979 AND 1970-1979

RANGE	TWNSHP	SECTN	1979 SF	1979 MF	1970-1979 SF	1970-1979 MF
42	41	35	-	-	5	-
	42	2	21	-	28	-
		8	-	-	1	-
		11	-	-	1	-
		13	164	79	263	149
		14	-	-	11	-
		15	-	-	1	-
		18	-	-	-	2
		23	-	-	136	-
		24	2	3	64	86
		25	-	-	5	-
		27	-	-	2	-
	43	1	9	-	179	14
		2	-	-	6	4
		3	1	-	2	-
		11	-	-	2	-
		12	2	-	12	-
		13	80	-	82	-
		14	137	-	151	-
		15	1	-	1	-
		17	-	-	1	-
		20	-	-	1	-
		23	-	-	2	6,164
		24	3	72	20	238
		25	106	28	136	226
		26	56	45	263	114
		27	91	-	287	-
		28	8	98	47	1,079
		29	6	-	35	117
		30	-	-	3	-
		31	-	-	2	-
		32	-	-	4	-
		33	-	-	10	-
		34	6	-	65	-
		35	42	20	213	225
		36	6	5	73	81
	44	1	7	21	154	265
		2	111	3	464	165
		3	8	-	111	-
		4	2	-	72	-
		5	1	-	56	-
		6	11	-	16	-
		7	-	-	7	-
		8	4	-	13	-
		10	1	-	21	570
42	44	11	-	48	38	184
		12	231	17	274	224
		13	29	54	258	560
		14	3	251	64	2,113
		15	-	-	1	-
		17	1	-	2	-
		19	10	-	62	2
		20	4	-	51	2
		21	11	101	321	1,154
		22	23	103	76	1,033
		23	5	2	18	26
		24	30	41	201	405
		25	79	34	362	250
		26	4	-	36	-
		27	35	8	52	898
		28	164	26	705	444
		29	9	-	46	-
		30	12	-	96	-
		31	3	-	52	-
		32	149	-	230	4
		33	23	-	249	6
		34	76	-	104	2
		35	3	-	30	-
		36	1	-	27	2
	44 1/2	*	1	-	3	-
	45	1	76	-	146	-
		2	-	-	2	-
		5	-	-	8	-
		6	8	-	20	-
		8	1	-	1	-
		10	2	-	12	-
		11	7	-	107	-
		12	3	-	120	-
		13	1	4	28	4
		14	1	-	140	-
		15	-	-	3	-
		16	-	-	6	-
		19	-	-	8	-
		20	2	-	5	-
		22	-	-	2	-
		23	234	-	239	-
		24	5	114	39	170
		25	62	226	132	1,004
		26	-	-	33	30
		27	2	-	10	-

PALM BEACH COUNTY RESIDENTIAL BUILDING PERMIT ACTIVITY:
UNINCORPORATED AREA 1979 AND 1970-1979

RANGE	TWNSHP	SECTN	1979 SF	1979 MF	1970-1979 SF	1970-1979 MF
42	45	28	-	-	3	-
		30	1	-	6	-
		31	1	-	3	74
		33	-	-	1	20
		34	-	-	2	-
		35	179	282	449	462
		36	4	-	245	169
	46	1	6	-	140	2
		6	-	-	1	-
		10	90	-	190	-
		11	15	213	94	1,180
		12	23	-	66	-
		13	11	-	135	-
		14	273	152	297	152
		15	85	364	582	1,142
		16	5	96	20	96
		17	-	-	2	-
		18	2	-	9	-
		19	1	-	2	-
		21	-	-	1	-
		22	-	1,248	1	7,181
		23	109	3	308	203
		24	1	-	3	-
		25	68	-	76	-
		26	-	-	3	-
		27	1	-	7	-
		29	-	-	1	-
		30	1	-	1	-
		31	-	-	2	-
		32	1	-	39	-
		34	1	-	6	-
		35	1	-	3	-
		36	183	-	469	-
	47	1	12	-	12	-
		2	-	-	1	-
		5	13	-	32	-
		6	111	-	116	-
		7	218	2,216	643	3,038
		8	-	593	-	598
		9	56	176	99	479
		10	-	118	1	118
		11	1	-	1	-
		13	-	-	1	-
		14	-	-	8	-
		15	65	256	408	295
42	47	16	78	39	158	589
		17	-	-	2	542
		18	20	85	39	85
		19	79	270	83	811
		20	18	36	73	770
		21	137	4	259	4
		22	203	173	347	465
		23	5	-	5	-
		26	26	432	399	455
		27	201	44	509	326
		28	145	-	314	4
		29	3	-	92	-
		30	222	380	1,380	2,514
		31	98	189	101	612
		34	9	-	37	-
		35	41	4	54	4
43	40	30	-	80	41	248
		31	1	-	1	-
		32	-	65	-	65
	41	3	-	-	1	-
		6	89	-	111	-
		17	-	-	18	-
		20	5	-	98	-
		27	-	-	1	-
		28	-	2	3	10
		29	11	-	81	-
		31	-	-	103	136
		32	5	-	160	-
		33	11	3	195	59
		34	1	-	8	-
	42	3	13	14	123	60
		4	13	2	85	365
		5	8	2	100	28
		6	-	-	30	-
		8	10	-	44	-
		17	1	3	11	28
		18	-	32	139	192
		19	5	3	13	29
		30	-	-	2	182
		33	-	-	1	-
		34	-	-	2	-
	43	1	-	-	1	-
		5	-	-	2	-
		6	-	-	1	-
		8	-	-	1	-

PALM BEACH COUNTY RESIDENTIAL BUILDING PERMIT ACTIVITY:
UNINCORPORATED AREA 1979 AND 1970-1979

RANGE	TWNSHP	SECTN	1979 SF	1979 MF	1970-1979 SF	1970-1979 MF
43	43	13	12	-	12	-
		19	-	-	1	2
		26	-	-	1	-
		30	2	29	14	197
	44	5	28	2	279	34
		6	-	-	1	-
		7	61	8	287	208
		8	25	6	168	69
		10	-	-	1	-
		11	-	-	1	-
		14	-	5	1	5
		17	3	-	37	683
		18	20	-	85	95
		19	5	24	63	188
		20	53	35	173	467
		21	-	-	1	-
		28	-	-	4	2
		29	-	-	8	-
		30	2	163	122	585
		31	-	-	4	-
		32	1	-	8	-
		33	1	-	20	-
	44 1/2	*	-	-	1	-
	45	3	-	-	1	-
		4	9	6	65	6
		5	29	68	360	157
		6	32	-	401	2
		7	-	-	5	-
		8	-	-	13	-
43	45	9	49	2	120	110
		10	2	4	9	12
		11	-	-	1	-
		12	-	-	1	-
		14	-	-	1	-
		15	-	-	1	-
		16	-	-	1	-
		18	-	-	6	-
		19	75	4	281	4
		20	-	-	-	26
		30	84	44	84	44
		31	4	86	121	206
		34	1	40	3	142
	46	4	-	-	4	6
		5	-	-	7	-
		6	-	-	3	-
		7	7	-	201	-
		8	1	-	7	-
		9	1	-	6	41
		18	-	-	13	2
		20	44	76	103	76
		21	-	-	1	5
		22	6	-	6	-
		28	-	-	1	-
		29	1	-	1	-
		36	1	-	3	-
TOTAL			7,721	10,012	26,856	46,222

*HIATUS

SOURCE: Building Permit records of the Palm Beach County Building Department

Prepared by: Area Planning Board of Palm Beach County AUGUST, 1980

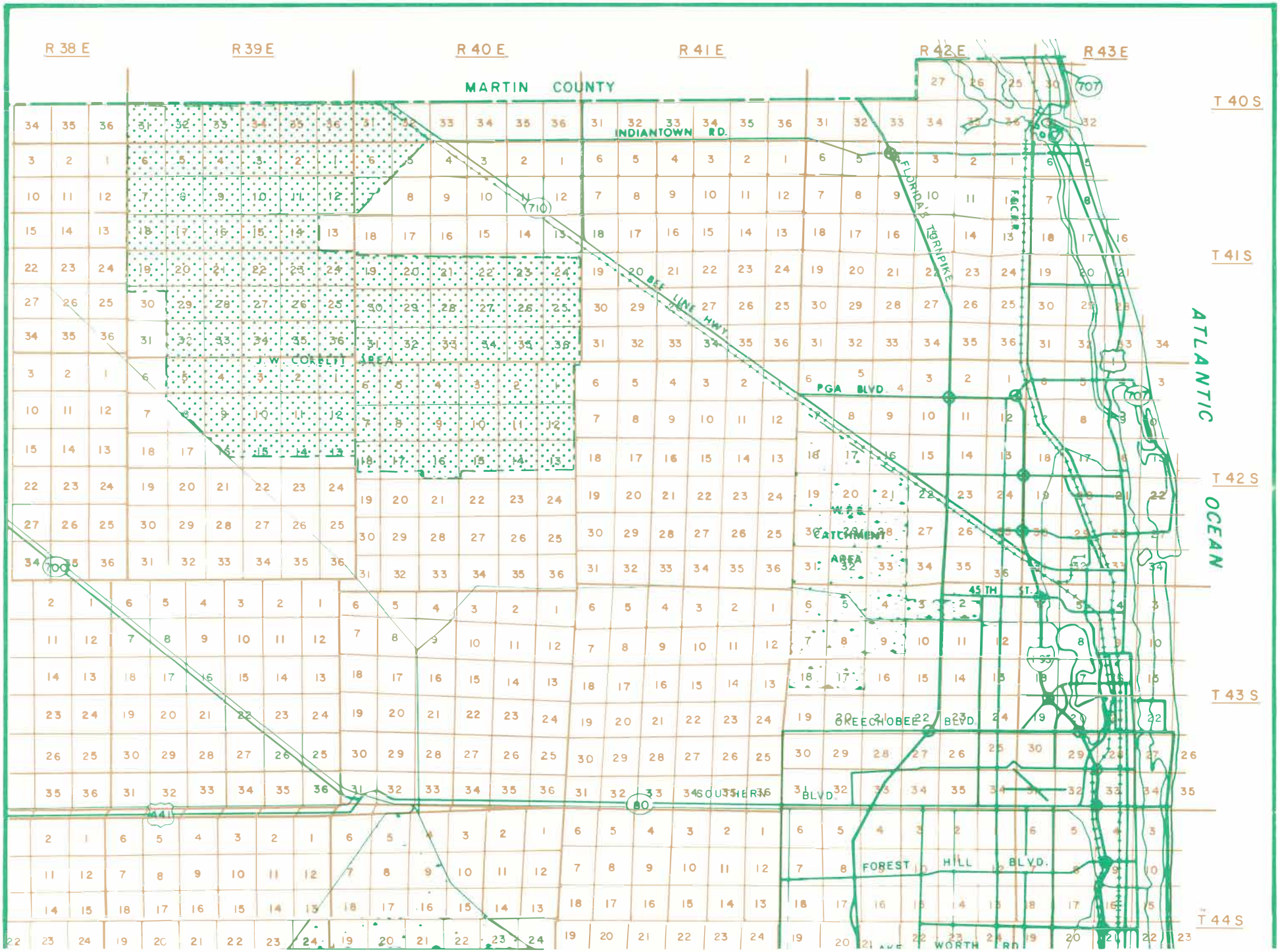
R 38 E
R 39 E
R 40 E
R 41 E
R 42 E
R 43 E
T 40 S
T 41 S
T 42 S
T 43 S
T 44 S
MARTIN COUNTY
INDIANTOWN RD.
BEELINE HWY.
FLORIDA'S TURNPIKE
FECR
J.W. CORBETT AREA
PGA BLVD.
W.P.B. CATCHMENT AREA
45TH ST.
OKEECHOBEE BLVD.
SOUTHERN BLVD.
FOREST HILL BLVD.
WORTH RD.
ATLANTIC OCEAN
710
707
700
441
80
33

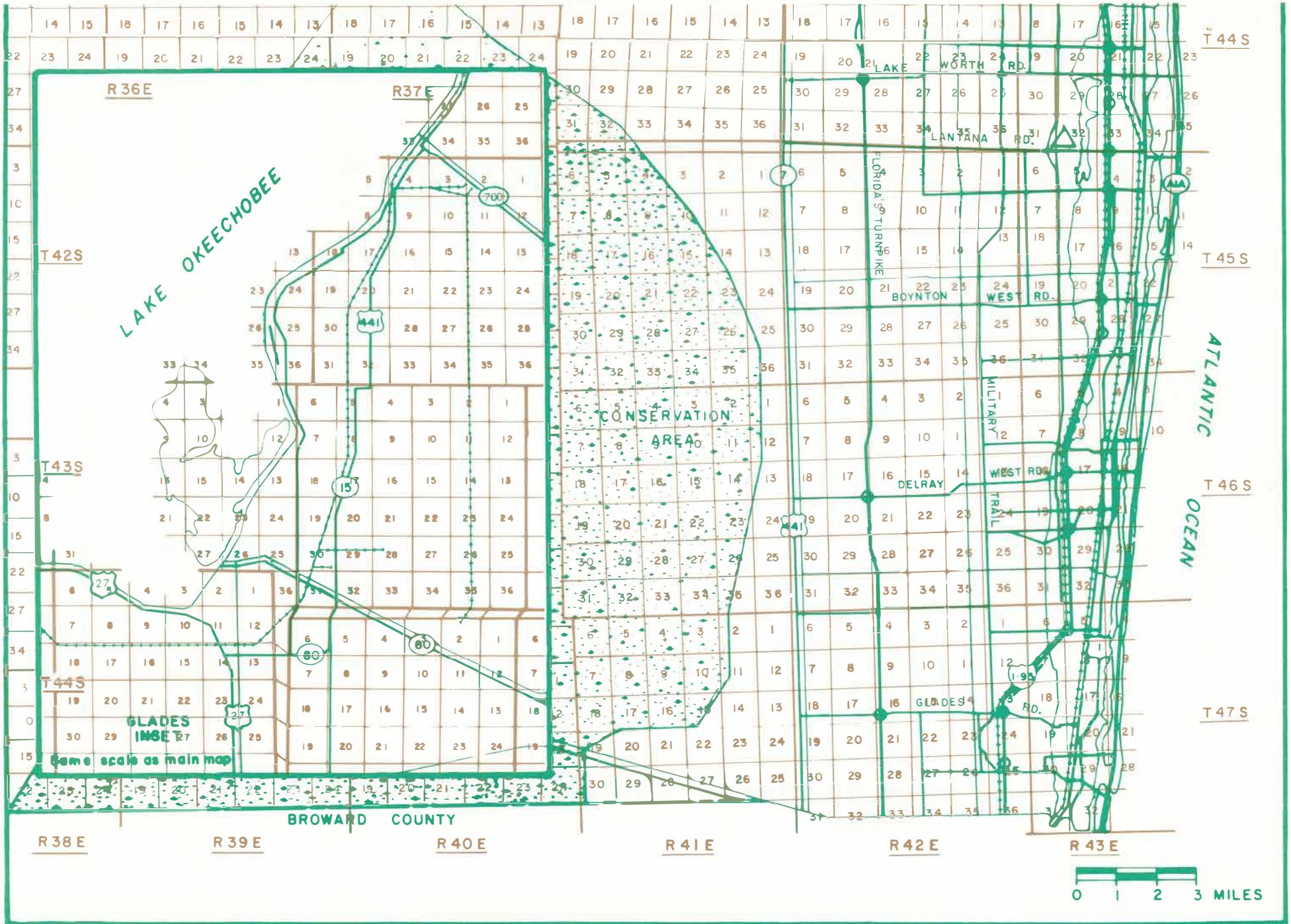

SECTIONS - TOWNSHIPS - RANGES PALM BEACH COUNTY

POPULATION BY TRAFFIC ANALYSIS ZONE (TAZ):
1979 APB & PROJECTIONS

TAZ	1979	1985	1990	1995	2000
1	-	-	-	-	-
2	240	515	1,865	2,930	3,530
3	715	2,080	3,505	5,250	6,635
4	150	530	690	895	1,135
5	2,150	2,295	2,355	2,350	2,340
6	1,755	2,445	2,975	3,145	3,190
7	460	655	715	780	790
8	165	190	195	205	200
9	590	615	625	630	635
10	35	175	310	485	595
11	725	915	1,090	1,160	1,485
12	640	1,020	1,075	1,115	1,100
13	25	115	340	330	330
14	465	490	500	505	505
15	2,540	2,710	2,805	2,850	2,880
16	300	350	645	770	880
17	1,025	2,770	3,070	3,070	3,085
18	380	795	2,645	4,190	5,800
19	440	2,445	3,495	4,850	6,275
20	1,725	3,385	5,270	6,910	7,575
21	110	1,595	3,320	5,505	8,290
22	1,620	3,525	4,865	4,790	5,115
23	-	-	-	-	-
24	-	-	-	-	-
25	165	760	1,745	2,345	3,405
26	205	1,775	3,415	4,385	4,490
27	-	-	70	345	890
28	-	25	115	330	510
29	-	-	125	425	550
30	35	665	1,720	2,405	3,115
31	25	1,115	2,905	4,045	6,960
32	-	-	135	650	1,340
33	10	230	505	790	1,150
34	-	10	75	205	485
35	330	545	655	745	750
36	345	1,380	3,220	4,970	6,395
37	-	20	345	780	1,425
38	-	10	25	70	355
39	10	370	1,960	3,700	5,385
40	695	2,155	3,690	4,490	5,220
41	1,005	1,615	1,930	2,280	2,455
42	980	1,145	1,230	1,335	1,470
43	-	20	20	25	25
44	1,780	4,330	6,220	6,660	7,170
45	440	1,445	1,880	2,120	2,195
46	2,245	2,330	2,680	2,785	2,970
47	325	580	900	1,295	1,675
48	1,445	1,845	2,015	2,175	2,175
49	215	255	260	260	265
50	835	970	1,135	1,275	1,515

TAZ	1979	1985	1990	1995	2000
51	350	1,085	1,720	2,180	2,390
52	915	1,520	2,010	2,020	1,980
53	890	1,220	1,765	2,050	2,340
54	1,280	2,255	2,570	2,680	2,680
55	1,635	2,270	2,595	2,710	2,745
56	1,955	2,105	2,355	2,335	2,315
57	2,300	3,420	3,575	3,585	3,610
58	475	475	475	475	475
59	1,645	1,845	1,850	1,850	1,850
60	-	-	-	-	-
61	405	1,510	1,810	1,990	2,005
62	2,565	2,530	2,515	2,490	2,490
63	2,835	2,865	2,850	2,825	2,825
64	2,295	2,295	2,295	2,295	2,295
65	820	1,010	1,010	1,010	1,010
66	2,005	2,530	2,580	2,665	2,650
67	2,155	2,360	2,340	2,305	2,280
68	70	125	425	575	900
69	-	-	-	-	-
70	700	915	1,775	1,990	2,180
71	2,135	2,830	3,355	3,865	4,345
72	330	430	585	640	640
73	-	-	-	-	-
74	-	-	-	-	-
75	1,970	2,185	2,185	2,185	2,185
76	5,420	5,420	5,420	5,420	5,420
77	2,315	2,390	2,390	2,415	2,445
78	1,090	1,415	1,375	1,335	1,335
79	10	10	335	545	845
80	50	540	645	770	900
81	5,785	6,615	6,595	6,575	6,555
82	4,510	4,510	4,510	4,510	4,510
83	1,200	1,220	1,210	1,195	1,190
84	4,625	4,745	4,705	4,665	4,625
85	1,570	2,220	3,075	3,140	3,105
86	1,350	1,350	1,355	1,365	1,365
87	2,680	3,330	3,825	3,775	3,730
88	-	-	-	-	-
89	2,010	1,920	1,875	1,830	1,785
90	1,025	1,035	1,035	1,035	1,035
91	1,850	1,990	2,300	2,595	2,615
92	-	-	-	-	-
93	1,180	1,650	1,625	1,600	1,590
94	2,800	2,820	2,760	2,700	2,640
95	140	145	145	145	145
96	140	135	130	130	125
97	1,710	2,690	2,930	3,085	3,185
98	70	80	80	80	80
99	3,500	3,840	3,840	3,840	3,840
100	595	730	810	815	905

TAZ	1979	1985	1990	1995	2000
101	325	1,115	1,460	1,625	1,685
102	505	985	1,270	1,540	1,605
103	1,010	1,070	1,070	1,070	1,070
104	950	960	960	960	960
105	2,505	2,505	2,505	2,505	2,505
106	5,270	7,575	10,235	13,550	16,335
107	35	1,000	2,000	2,995	3,740
108	25	385	1,035	1,815	3,055
109	10	155	300	455	550
110	-	-	1,000	1,800	3,255
111	1,090	1,825	2,355	2,970	3,145
112	310	305	295	290	285
113	1,210	1,210	1,210	1,210	1,210
114	90	100	100	100	100
115	1,780	1,780	1,780	1,780	1,775
116	385	1,130	1,400	1,455	1,650
117	110	130	150	170	170
118	-	165	475	830	830
119	425	630	630	630	630
120	530	710	700	695	680
121	4,895	4,780	4,665	4,550	4,435
122	960	960	960	960	960
123	12,575	13,280	13,330	13,700	13,790
124	1,150	2,045	2,255	2,415	2,530
125	220	790	1,645	2,990	4,330
126	1,890	1,905	1,895	1,870	1,850
127	1,385	1,375	2,405	3,095	3,595
128	2,515	2,505	2,465	2,425	2,380
129	4,920	4,920	4,920	4,920	4,920
130	1,260	1,260	1,260	1,260	1,260
131	1,830	1,815	1,820	1,800	1,780
132	-	-	-	-	-
133	170	1,320	3,490	4,190	4,515
134	1,970	4,110	6,425	8,125	8,865
135	85	120	150	160	175
136	3,170	3,910	4,395	4,805	5,185
137	2,630	3,535	4,190	4,315	4,715
138	510	550	570	610	630
139	610	620	615	620	615
140	-	-	-	-	-
141	1,095	1,235	1,355	1,435	1,435
142	445	445	445	445	445
143	1,785	1,795	1,795	1,795	1,795
144	1,970	2,015	2,050	2,085	2,125
145	2,620	4,475	5,905	7,680	8,695
146	2,430	2,730	3,070	3,035	3,005
147	240	255	265	265	265
148	35	45	45	45	45
149	-	-	-	-	-
150	-	-	-	-	-

TAZ	1979	1985	1990	1995	2000
151	-	-	-	-	-
152	2,385	2,415	2,415	2,415	2,415
153	2,265	2,260	2,240	2,225	2,210
154	-	-	-	-	-
155	1,415	1,415	1,415	1,415	1,415
156	2,765	12,050	24,135	30,660	35,480
157	260	1,005	1,660	2,315	3,015
158	125	800	1,360	1,910	2,465
159	560	625	650	650	650
160	1,085	1,165	1,195	1,220	1,245
161	2,810	4,380	5,435	6,490	6,550
162	1,150	1,290	1,795	1,780	1,765
163	-	-	-	-	-
164	2,015	2,215	2,440	2,420	2,405
165	-	-	-	-	-
166	370	375	385	385	385
167	1,940	1,940	1,940	1,940	1,940
168	215	215	215	215	215
169	1,145	1,175	1,175	1,175	1,175
170	10	10	35	75	125
171	4,165	6,080	7,030	7,310	7,590
172	1,495	2,555	3,580	3,690	3,790
173	1,910	2,155	2,425	2,490	2,515
174	2,600	3,420	3,700	3,700	3,700
175	1,370	1,525	1,660	1,710	1,810
176	1,830	1,830	1,830	1,830	1,830
177	325	335	335	335	335
178	2,730	2,730	2,730	2,730	2,730
179	80	2,595	4,215	6,085	7,835
180	10	10	20	20	20
181	2,475	4,685	6,475	7,780	8,410
182	4,715	5,110	5,270	5,450	5,650
183	5,490	6,520	6,525	6,480	6,435
184	800	875	925	950	950
185	1,125	1,075	1,055	1,045	1,035
186	30	30	30	30	30
187	-	-	-	-	-
188	1,750	1,730	1,725	1,720	1,715
189	3,395	3,780	3,770	3,765	3,755
190	5,155	5,345	5,475	5,575	5,685
191	1,740	1,985	2,305	2,465	2,465
192	265	290	370	440	440
193	1,770	1,880	2,010	2,230	2,555
194	3,360	3,465	3,500	3,535	3,535
195	265	585	780	1,055	1,055
196	5,060	8,540	9,270	11,090	11,090
197	2,765	4,335	6,110	7,925	7,970
198	2,310	2,925	3,075	3,450	3,550
199	3,025	3,215	3,550	3,545	3,550
200	2,245	2,790	2,155	2,155	2,155

TAZ	1979	1985	1990	1995	2000
201	3,195	4,420	5,080	5,735	6,395
202	1,050	1,215	1,385	1,605	1,660
203	3,415	3,515	3,515	3,495	3,440
204	1,690	1,675	1,650	1,625	1,600
205	1,585	1,630	1,665	1,690	1,720
206	125	400	720	1,400	1,905
207	1,805	3,770	6,450	8,955	10,555
208	2,950	3,170	3,715	4,310	4,445
209	3,895	4,515	4,765	4,755	4,745
210	3,555	3,775	3,755	3,700	3,595
211	-	-	-	-	-
212	-	-	-	-	-
213	2,620	2,775	2,890	2,925	2,925
214	3,770	3,995	4,045	4,125	4,165
215	1,730	1,830	1,920	1,965	2,010
216	680	1,800	2,745	2,770	2,770
217	505	2,700	5,200	5,440	5,440
218	270	2,590	3,060	3,895	4,015
219	800	1,090	1,380	1,570	1,565
220	1,425	1,915	2,240	2,355	2,375
221	-	-	-	-	-
222	2,230	2,235	2,220	2,210	2,200
223	2,465	2,505	2,505	2,485	2,470
224	1,335	1,505	1,590	1,600	1,600
225	1,375	1,375	1,390	1,425	1,445
226	815	865	900	910	920
227	190	1,800	1,955	2,110	2,330
228	-	190	250	250	250
229	10	130	220	285	455
230	105	570	655	750	750
231	3,355	4,850	6,400	8,050	9,870
232	1,845	2,850	3,680	4,515	5,465
233	1,945	2,355	2,415	2,335	2,305
234	570	555	570	565	565
235	-	-	-	-	-
236	140	160	205	250	295
237	470	680	855	1,030	1,190
238	765	2,510	3,870	4,735	5,585
239	210	2,380	2,795	4,590	5,540
240	3,365	3,820	3,805	3,830	3,780
241	365	685	1,010	1,200	1,485
242	40	90	115	135	185
243	-	310	1,165	1,360	1,560
244	10	570	1,880	2,255	2,265
245	260	540	650	645	640
246	1,750	2,540	3,020	3,495	3,980
247	725	1,110	1,740	2,730	3,645
248	60	1,970	4,860	7,070	7,085
249	3,440	3,970	3,970	3,955	3,945
250	3,050	3,340	3,370	3,395	3,395

TAZ	1979	1985	1990	1995	2000
251	365	1,075	1,205	1,280	1,335
252	-	-	-	-	-
253	15	15	1,080	2,865	4,350
254	205	1,340	2,440	2,635	2,615
255	350	460	480	490	490
256	1,105	1,595	1,840	2,225	2,720
257	2,580	2,630	2,670	2,700	2,735
258	310	625	670	695	725
259	80	100	100	100	100
260	55	65	65	65	65
261	50	770	1,790	2,335	2,925
262	755	5,170	6,265	7,465	8,540
263	1,580	2,370	2,460	2,595	2,615
264	35	495	1,230	1,895	2,570
265	2,350	2,395	2,450	2,500	2,555
266	1,890	2,740	2,840	3,520	3,600
267	3,405	3,450	3,500	3,490	3,485
268	2,540	2,570	2,595	2,595	2,595
269	265	660	665	665	675
270	520	885	955	1,005	1,085
271	1,245	1,820	1,855	1,860	1,845
272	1,420	1,625	1,685	1,720	1,795
273	950	950	935	925	915
274	2,340	2,995	3,135	3,135	3,135
275	2,360	2,490	2,525	2,540	2,550
276	150	175	965	2,225	3,490
277	20	40	1,145	2,840	4,510
278	-	730	1,695	2,675	3,645
279	-	725	1,600	1,860	2,660
280	305	1,515	1,820	2,470	3,375
281	145	1,130	3,270	5,480	8,310
282	2,615	2,775	2,790	2,820	2,880
283	590	770	850	895	930
284	2,070	4,160	5,715	7,545	9,145
285	1,830	3,330	3,855	5,695	7,515
286	3,155	4,045	4,530	5,440	5,580
287	990	3,005	4,980	6,025	6,535
288	1,350	1,475	1,580	1,675	1,760
289	400	405	405	405	405
290	450	500	530	560	560
291	520	530	530	530	530
292	720	725	725	725	725
293	3,500	3,715	3,885	4,055	4,145
294	1,925	2,255	2,370	2,565	2,680
295	170	1,115	1,670	2,225	2,785
296	8,330	18,450	22,750	25,740	32,995
297	2,290	2,515	2,620	2,700	2,945
298	4,500	5,635	6,230	6,240	6,185
299	3,250	4,210	4,635	5,065	5,490
300	3,225	3,710	3,860	4,095	4,335

TAZ	1979	1985	1990	1995	2000
301	1,060	1,405	1,405	1,405	1,405
302	35	750	1,770	2,350	2,935
303	660	1,735	2,315	2,750	3,070
304	2,580	3,115	3,435	3,860	4,200
305	2,035	2,935	3,325	3,390	3,435
306	55	670	780	915	915
307	410	3,615	4,910	6,180	7,365
308	10	355	2,040	2,025	2,010
309	1,000	2,050	2,625	2,805	2,795
310	300	375	415	450	440
311	1,140	13,000	27,780	27,720	32,485
312	30	2,160	4,760	6,735	8,500
313	-	1,260	1,955	2,525	2,740
314	-	-	-	-	-
315	1,535	1,980	2,175	2,245	2,595
316	1,765	2,375	2,620	2,855	2,820
317	1,550	4,645	9,060	12,255	15,370
318	525	2,830	6,465	9,325	12,150
319	310	310	310	310	310
320	-	-	-	-	-
321	1,245	1,260	1,240	1,220	1,200
322	65	95	115	115	115
323	-	160	270	355	355
324	1,300	1,535	1,485	1,435	1,385
325	215	605	600	600	600
326	950	950	950	950	950
327	2,450	2,470	2,470	2,470	2,470
328	-	-	-	-	-
329	1,320	1,330	1,320	1,305	1,285
330	220	385	385	385	385
331	2,085	3,935	4,620	5,315	6,520
332	1,390	5,730	6,550	7,985	8,595
333	745	1,405	2,035	2,015	2,885
334	1,115	1,270	1,305	1,475	1,440
335	2,770	2,920	3,255	3,240	3,220
336	2,035	2,010	2,055	2,025	2,000
337	-	-	-	-	-
338	1,505	1,635	1,635	1,635	1,635
339	20	20	20	20	20
340	385	420	435	425	420
341	850	6,775	14,335	21,910	26,435
342	765	3,205	7,615	9,535	12,270
343	2,430	2,390	2,330	2,275	2,220
344	2,880	3,250	3,250	3,140	3,030
345	2,505	2,540	2,640	2,625	2,610
346	1,710	2,540	2,780	3,175	3,260
347	105	105	105	105	105
348	610	625	620	610	605
349	645	725	730	725	715
350	380	390	390	395	395

TAZ	1979	1985	1990	1995	2000
351	615	650	670	685	700
352	675	690	695	700	710
353	1,425	1,635	1,660	1,685	1,710
354	425	430	440	450	460
355	900	930	1,115	1,290	1,685
356	640	660	670	680	690
357	420	420	420	420	420
358	400	410	415	425	430
359	245	255	265	370	270
360	80	80	80	85	85
361	50	345	350	355	360
362	590	870	1,040	1,045	1,060
363	1,695	1,975	1,995	2,010	2,040
364	395	665	950	1,230	1,245
365	2,395	3,100	3,540	3,645	3,855
366	445	480	510	510	515
367	140	190	210	215	220
368	25	25	25	25	25
369	600	805	950	1,030	1,040
370	775	905	1,060	1,220	1,295
371	2,325	2,460	2,490	2,515	2,540
372	475	520	530	535	540
373	1,280	1,400	1,445	1,495	1,510
374	1,425	1,595	1,635	1,660	1,680
375	985	1,290	1,305	1,325	1,340
376	2,415	3,295	3,990	4,400	4,955
377	1,105	1,530	1,725	1,835	2,030
378	705	700	690	685	675
379	980	1,040	1,120	1,140	1,160
380	3,260	3,500	3,570	3,635	3,705
381	445	445	435	440	435
382	-	-	-	-	-
383	45	580	580	580	580
384	1,850	1,875	1,855	1,835	1,840
385	710	2,270	3,860	4,070	4,430
386	750	740	735	730	725
387	3,100	3,225	3,215	3,200	3,185
388	990	970	955	945	935
389	1,330	1,360	1,360	1,360	1,360
390	2,750	2,725	2,700	2,675	2,650
391	-	-	-	-	-
392	10	10	10	10	10
393	510	510	510	510	510
394	415	20	-	-	-
395	830	885	895	910	910
396	465	585	590	595	600
397	2,095	2,150	2,165	2,160	2,160
398	1,100	1,115	1,110	1,105	1,100
399	2,835	2,875	2,875	2,875	2,875
400	2,025	2,025	2,025	2,025	2,025

TAZ	1979	1985	1990	1995	2000
401	-	-	-	-	-
402	-	-	-	-	-
403	1,620	1,770	1,880	1,925	1,660
404	1,545	1,625	1,660	1,695	1,730
405	1,430	1,580	1,685	1,720	1,760
406	1,810	2,050	2,220	2,220	2,220
407	475	485	485	485	485
408	865	1,125	1,365	1,435	1,485
409	235	805	1,375	1,395	1,415
410	2,515	8,530	10,185	11,695	13,960
411	2,340	2,360	2,305	2,245	2,180
412	1,470	1,570	1,560	1,520	1,485
413	145	170	175	175	175
414	-	-	-	-	-
415	1,055	1,040	1,025	1,010	995
416	275	275	275	275	280
417	1,765	1,880	1,885	1,840	1,795
418	1,150	1,495	1,750	1,715	1,685
419	1,220	1,590	1,655	1,620	1,590
420	1,035	1,440	1,775	2,100	2,430
421	835	5,440	10,590	20,815	29,390
422	970	1,230	1,335	1,385	1,385
423	635	645	650	655	655
424	-	-	-	-	-
425	-	4,100	8,195	12,955	16,395
426	60	-	-	-	-
427	1,450	1,630	1,710	1,695	1,690
428	470	695	845	845	845
429	200	200	200	200	200
430	300	295	295	295	295
431	10	10	10	10	10
432	10	15	15	15	15
433	20	20	20	20	20
434	-	-	-	-	-
435	180	185	190	190	195
436	715	775	780	795	805
437	3,360	3,405	3,420	3,420	3,420
438	310	835	980	1,005	1,000
439	155	175	175	175	175
440	1,105	1,190	1,205	1,220	1,235
441	-	760	2,940	3,430	4,140
442	785	865	890	1,005	990
443	5,330	8,945	11,940	15,085	17,080
TOTAL	528,515	758,970	950,075	1,093,310	1,219,960

POPULATION NOT IN TRAFFIC ZONES (GLADES AREA):
1979 APB & PROJECTIONS

	1979	1985	1990	1995	2000
Belle Glade	17,360	19,000	19,185	19,275	19,280
Pahokee	5,340	5,475	5,485	5,495	5,475
South Bay	3,210	3,540	3,735	3,885	3,980
TOTAL	25,910	28,015	28,405	28,655	28,735
Unincorporated	10,525	10,860	11,010	11,155	11,300
TOTAL Glades Area	36,435	38,875	39,415	39,810	40,035
GRAND TOTAL	564,950	797,845	989,490	1,133,120	1,259,995

NOTES: 1. A dash (-) indicates zero population.
2. All figures are rounded to the nearest five.

SOURCE: Area Planning Board of Palm Beach County

SEPTEMBER 1980

PALM BEACH COUNTY POPULATION
PROJECTIONS BY SUB AREAS

AREA	SUB AREA	1979	1985	1990	1995	2000
1	a	13,470	17,880	20,055	20,940	21,895
	b	5,020	15,715	29,120	41,155	55,200
	c	39,060	54,620	66,415	72,715	78,580
	TOTAL	57,550	88,215	115,590	134,810	155,675
2	a	51,925	58,960	62,910	64,440	65,490
	b	55,425	60,650	66,040	71,670	77,150
	c	64,045	74,995	82,870	87,005	89,340
	d	99,885	123,580	138,035	150,050	153,990
	TOTAL	271,280	318,185	349,855	373,165	385,950
3	a	26,775	41,260	52,755	62,740	69,565
	b	34,969	51,867	62,860	73,089	83,415
	c	52,871	77,763	92,115	105,401	120,995
	d	58,230	93,815	127,560	150,345	169,515
	TOTAL	172,845	264,705	335,290	391,575	443,490
4	a	10,840	30,940	54,395	80,955	101,385
	b	16,000	56,925	94,945	112,805	133,460
	c	36,435	38,875	39,415	39,810	40,035
	TOTAL	63,275	126,740	188,755	233,570	274,880
TOTAL FOR PALM BEACH COUNTY		564,950	797,845	989,490	1,133,120	1,259,995

SOURCE: Area Planning Board of Palm Beach County

NOTE: All figures are rounded to the nearest five.

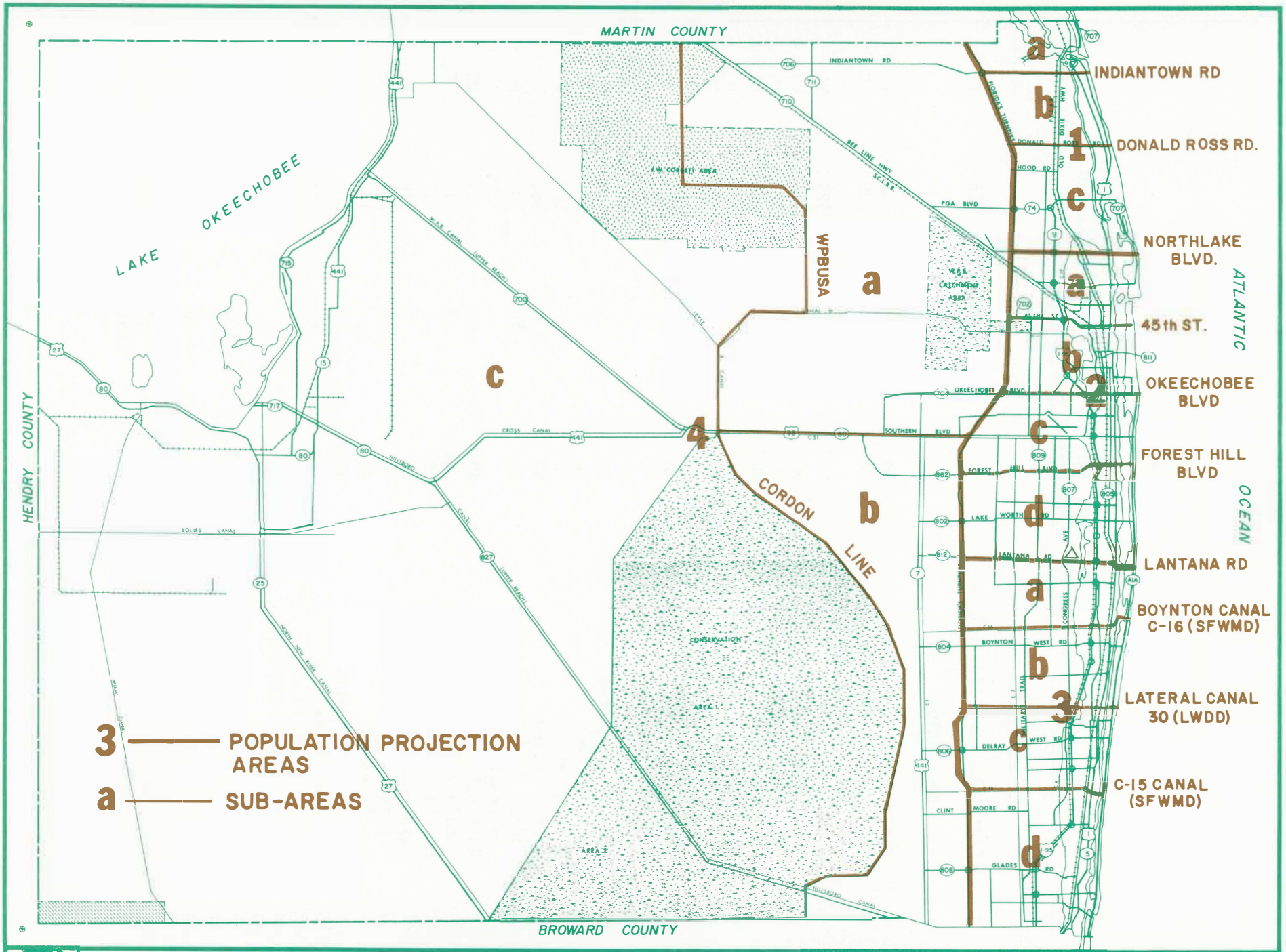

apb POPULATION PROJECTION AREAS-PALM BEACH COUNTY

1980 RESIDENTIAL MAJOR DEVELOPMENT ACTIVITY

MUNICIPALITIES

MAP REF.	DEVELOPMENT	TYPE DEVELOPMENT(1)	ACREAGE	POTENTIAL DWELLING UNITS(2)	STATUS(3)
	BELLE GLADE				
1	East Lake Park Addition #4	SD	12	28	P
	BOCA RATON				
2	Banyan Park	SD	7	68	P
3	Bath and Tennis Club of Boca Raton	SD	177	239	UC
4	Boca Bayou	SD	36	522	UC
5	Boca Teeca	SD	390	1,774	UC
6	Boca Terrace II	SD	72	9	UC
7	Boca Tierra	SD	195	480	UC
8	Bramalea	PUD	36	172	A
9	Breakers at Boca	SD	1	20	UC
10	Camino Lakes	SD	78	217	UC
11	Camino del Quinta	SD	2	20	A
12	Camino Villas	SD	5	14	A
13	Carlton, The	SD	4	63	UC
14	Deer Park Estates	SD	5	15	UC
15	Fontana, La	SD	9	162	UC
16	Hidden Lakes	SD	43	109	A
17	Hidden Valley	SD	300	662	UC
18	Indian Hill Yacht & Racquet Club	SD	54	101	A
19	Knob Hill	SD	20	81	UC
20	Land's End	PUD	15	97	UC
21	Maggiore Townhouses	SD	2	25	A
22	Maya Builders	SD	2	10	P
23	Millpond	SD	103	206	UC
24	New Floresta	SD	100	158	UC
25	Palmetto Park West	SD	35	102	UC
26	Paradise Palms	SD	16	45	UC
27	Pinelands North	SD	18	51	UC
28	Porta Bella Condominium	SD	22	663	UC
29	River Forest	SD	65	195	UC
30	Sanctuary, The	PUD	100	107	UC
31	Sea Ranch Club of Boca	SD	17	302	UC
32	Spanish River Gardens	SD	32	85	UC
33	Spanish River Woods I	SD	20	61	A
34	Strathmore at Boca Raton	SD	52	165	UC
35	Timbercreek	SD	140	311	UC
36	Tres Vidas	SD	4	36	UC
37	Val Gubana Townhouses	SD	2	12	UC

1980 RESIDENTIAL MAJOR DEVELOPMENT ACTIVITY

MUNICIPALITIES

MAP REF.	DEVELOPMENT	TYPE DEVELOPMENT(1)	ACREAGE	POTENTIAL DWELLING UNITS(2)	STATUS(3)
	BOCA RATON (Continued)				
38	Versailles Villas	PUD	3	43	UC
39	Villas of Berkeley	SD	2	12	P
40	Villas de la Costa	SD	2	12	UC
41	Ventura	SD	2	25	UC
42	Windwood	PUD	121	670	P
43	Woodfield Hunt Club	SD	72	130	UC
	BOYNTON BEACH				
44	Bass Creek II	SD	120	406	UC
45	Bellamar Villas	SD	30	216	A
46	Boynton Lakes	PUD	234	1,050	UC
47	Cedar Wood Villas	SD	8	78	UC
48	Chanteclair Villas	SD	23	1162	UC
49	Cranbrook Lake Estates	PUD	83	169	UC
50	Four Sea Suns	SD	5	44	UC
51	Golfview Harbor	SD	12	206	UC
52	Highpoint of Boynton	SD	90	556	A
53	Highridge Country Club	SD	254	160	P
54	Hunters Run Golf and Racquet Club	PUD	872	3,000	UC
55	Kisner-Rowan	PUD	84	315	A
56	Mariner Village	SD	8	65	UC
57	Mariner's Way	SD	4	32	A
58	Meadows 300	PUD	288	1394	A
59	Quail Lake	SD	12	135	A
60	Ridgewood Estates	SD	11	35	UC
61	Sandhill	SD	530	2,619	A
62	Seaway Villas	SD	8	44	UC
63	SkyLake	SD	59	197	UC
64	Via Lago	SD	13	66	UC
65	Waters Edge Townhouses	SD	5	43	UC
	DELRAY BEACH				
66	Abbey Delray South	SD	30	288	A
67	Banyan Lakes Village	SD	55	322	P
68	Banyan Woods	SD	2	25	P
69	Crosswinds	SD	50	481	P
70	Delray Oaks 1st Add.	SD	48	398	UC
71	Eastview Village Square	SD	2	24	UC
72	Fifty-eight Acre Tract	SD	58	185	P
73	First Encounter	SD	3	45	UC

1980 RESIDENTIAL MAJOR DEVELOPMENT ACTIVITY

MUNICIPALITIES

MAP REF.	DEVELOPMENT	TYPE DEVELOPMENT(1)	ACREAGE	POTENTIAL DWELLING UNITS(2)	STATUS(3)
	DELRAY BEACH (Continued)				
74	Hamlet, The	SD	354	475	UC
75	Harbourside Yacht Club	SD	9	175	UC
76	Isles of Delray	SD	47	114	UC
77	Lago Del-Rey	SD	63	388	UC
78	Landings, The	SD	8	83	A
79	Laver's Delray Racquet Club	SD	25	461	UC
80	Marlinespike Club	SD	4	46	A
249	Oakmont	SD	28	66	UC
81	Ocean Place	SD	2	29	UC
82	Palms of Delray II	SD	11	64	UC
83	Pelican Harbor	PUD	31	172	UC
84	Pines of Delray North	SD	80	708	UC
85	Point at Delray, The	SD	5	52	UC
86	Rainberry Bay	PUD	170	910	UC
87	Rainberry Estates	SD	24	40	A
88	Rainberry Lake	SD	40	137	UC
248	Rainberry Woods	SD	62	340	UC
89	Shadywoods	SD	40	200	UC
90	Villas of Rainberry Lake	SD	79	301	UC
91	Woodbrook	SD	2	26	A
92	Woodlake	SD	61	297	UC
	GREENACRES CITY				
93	Buttonwood	SD	42	216	UC
94	Canal Lakes	PUD	47	416	UC
95	Cloisters, The	SD	99	465	UC
96	Lucerne Homes East	PUD	38	160	UC
97	Oak Terrace	PUD	35	272	UC
98	Pine Country	SD	14	20	UC
99	Pine Glen	PUD	61	460	A
100	Pine Hollow	SD	13	116	A
101	Pine Ridge II	SD	9	74	UC
102	Pine Ridge South I	SD	28	336	UC
103	Pine Ridge South II	SD	28	336	UC
104	Pine Ridge South III	SD	28	332	UC
105	Pines, The	SD	80	636	UC
106	Seven Springs	SD	34	272	UC
247	Sherwood Lakes, Chalets IV	PUD	84	608	UC
	GULFSTREAM				
107	Maison Sur La Mer	SD	3	24	UC

1980 RESIDENTIAL MAJOR DEVELOPMENT ACTIVITY

MUNICIPALITIES

MAP REF.	DEVELOPMENT	TYPE DEVELOPMENT(1)	ACREAGE	POTENTIAL DWELLING UNITS(2)	STATUS(3)
	HAVERHILL				
108	Briarwood	SD	20	59	UC
	HIGHLAND BEACH				
109	Beach Walk	SD	5	88	UC
110	Boca Highland	PUD	46	663	UC
111	Camelot (Maravilla)	SD	5	19	A
112	Carron House	SD	2	44	UC
113	Clarendon, The	SD	2	43	UC
114	Concorde, Le	SD	1	26	A
115	Drexel Management North	SD	12	343	P
116	Drexel Management South	SD	4	156	P
117	Fortuna Del Mar	SD	4	66	A
118	4520 Ocean Drive	SD	2	27	UC
119	Hidden Harbor Club	PUD	25	620	A
120	Highlands Place	SD	2	54	A
121	Ocean Dunes	SD	2	48	A
122	Ocean Terrace Condominiums & Townhouses	SD	23	147	UC
123	Parker Highland East	SD	2	26	UC
124	Townhouses of Highland Beach	SD	4	72	UC
125	Urbanek Land	SD	14	336	A
126	Villa Lucia	SD	3	54	A
127	Villa Magna	SD	4	92	A
	HYPOLUXO				
128	Half Moon Bay	SD	24	310	UC
129	Lakeshore	SD	26	237	UC
130	Lindberg Development North	PUD	11	195	A
131	Lindberg Development South	SD	5	40	A
132	Quadrille	PUD	18	136	UC
133	Scotia Plantation	SD	14	200	A
134	Waterstep	PUD	6	102	A
	JUNO BEACH				
135	Horizon	SD	2	46	P
136	Juno Ocean Club	SD	3	72	P
137	MacCallum Project	SD	3	45	P
138	Sea Trace	SD	187	1,806	P
139	Waterford, The	SD	15	307	P

1980 RESIDENTIAL MAJOR DEVELOPMENT ACTIVITY

MUNICIPALITIES

MAP REF.	DEVELOPMENT	TYPE DEVELOPMENT(1)	ACREAGE	POTENTIAL DWELLING UNITS(2)	STATUS(3)
	JUPITER				
140	Bella Vista	SD	25	202	UC
141	Coppola Villas	SD	6	48	UC
142	Fernwood Creek	SD	6	21	UC
143	Fifty-Seven Acres	PUD	760	2,500	P
144	Greenwood Cove	SD	21	56	UC
145	Island, The	PUD	34	272	UC
146	Juno Beach Associates	PUD	402	2,945	P
147	Jupiter Cove	PUD	17	138	UC
148	Jupiter Dunes	SD	62	315	UC
149	Jupiter Lakes Townhouses	SD	14	92	UC
150	Jupiter Oaks	PUD	10	32	UC
151	Jupiter Ocean and Racquet Club	PUD	48	664	UC
152	Jupiter One	SD	19	124	UC
153	Jupiter Reef	SD	152	1,492	P
154	Jupiter Village	PUD	161	1,289	UC
155	Maplewood	PUD	621	3,957	A
156	Oceancrest	SD	6	162	UC
157	Ocean Parks	SD	29	320	UC
158	Ocean Trails	SD	48	552	UC
159	Ocean Walk	PUD	40	185	UC
160	Olympus	SD	140	698	UC
161	Pines of Jupiter, The	SD	6	96	UC
162	Sealofters	PUD	8	128	UC
163	Sea Palms	SD	6	48	UC
164	Sims Creek	SD	20	160	UC
165	Via Del Mar	SD	10	74	UC
166	Villas on the Green	SD	11	132	UC
167	Xanadu by the Sea	PUD	14	64	UC
	LAKE CLARKE SHORES				
168	Greenfield Property	PUD	40	332	P
	LAKE PARK				
169	Cedar Crest	SD	1	19	UC
170	New World Townhouses	SD	1	17	UC
171	Park Avenue Apts.	SD	1	12	UC

1980 RESIDENTIAL MAJOR DEVELOPMENT ACTIVITY

MUNICIPALITIES

MAP REF.	DEVELOPMENT	TYPE DEVELOPMENT(1)	ACREAGE	POTENTIAL DWELLING UNITS(2)	STATUS(3)
	LAKE WORTH				
172	Barton Court	SD	2	16	UC
173	Lucerne Investments	SD	3	40	UC
174	Vernon Heights	SD	33	105	UC
175	Walnut Fork Creek	SD	1	18	UC
	LANTANA				
176	Hidden Harbor	SD	3	112	UC
177	Sea Pines	SD	16	210	UC
	MANALAPAN				
178	Point Manalapan Plat #9	SD	20	35	UC
179	Point Manalapan Plat #10	SD	14	35	P
	NORTH PALM BEACH				
180	Everglades, The	SD	9	80	UC
181	Marina Bay	SD	6	109	UC
182	Northlake Condominium	SD	3	40	UC
183	Old Port Cove				
	Harbor Village	SD	3	98	UC
	Lake Point Tower	SD	5	186	UC
184	Palm Beach Lake Worth Estates	SD	57	75	UC
185	Riverview	SD	2	16	UC
186	Waterway Terrace	SD	3	33	UC
	OCEAN RIDGE				
187	Dunes of Ocean Ridge, The	SD	5	36	UC
188	Oceanwalk	SD	4	20	A
189	Pelican Cove	SD	14	40	A
	PALM BEACH				
190	Carlton Place	SD	5	69	UC
191	Emeraude	SD	2	27	UC
192	Flagler Systems, Inc.	PUD	133	981	A
193	John Kokkins	SD	2	23	A
194	Meridian	SD	6	17	UC
195	Oasis III	SD	4	45	UC
196	Sloan's Curve	PUD	15	221	UC
197	Sutton Place	SD	4	76	UC
198	Tres Vidas	SD	4	22	UC

1980 RESIDENTIAL MAJOR DEVELOPMENT ACTIVITY

MUNICIPALITIES

MAP REF.	DEVELOPMENT	TYPE DEVELOPMENT(1)	ACREAGE	POTENTIAL DWELLING UNITS(2)	STATUS(3)
	PALM BEACH GARDENS				
199	Edgemere	PUD	4	14	UC
200	Gardens Glen	SD	10	28	UC
201	Gardens Villas	SD	1	22	UC
202	Glenbrooke Apts.	SD	2	52	UC
203	Miramar	PUD	3	28	UC
204	PGA National	PUD	2340	6,900	UC
205	Plat #4	SD	160	500	UC
206	Rainwood Estates	SD	28	114	UC
207	Sandtree	PUD	20	152	UC
208	Villas of Hollybrook	PUD	3	23	UC
209	Vision I	PUD	11	128	UC
210	Winchester Townhouses	PUD	34	252	UC
	PALM SPRINGS				
211	Springdale Homes	SD	72	637	UC
212	Tree Lake	PUD	11	108	UC
213	Waterview Estates	PUD	40	244	UC
	RIVIERA BEACH				
214	Blue Heron Gardens	PUD	45	305	P
215	Corniche, The	SD	5	111	UC
216	Diluca Property	SD	5	73	P
217	East Pointe II	SD	9	60	UC
218	Imperial Tower	SD	5	92	UC
219	Intercoastal Marina Towers	SD	5	60	UC
220	Lone Pine Estates	SD	93	357	UC
221	National Village	PUD	92	348	UC
222	Reaches, The	SD	4	94	UC
	ROYAL PALM BEACH				
223	Arbors, The	SD	21	83	UC
224	Cloister Point Villas	SD	5	42	UC
225	Cypress Run	SD	222	660	A
226	Elysium	SD	14	50	A
227	La Mancha	SD	322	1,402	UC
228	Strathmore Gate I	SD	35	225	UC
229	Strathmore Gate II	SD	54	399	P
230	Weybridge Townhouses	SD	15	156	UC
231	Willows, The	SD	234	335	UC
232	Willows 1st Addition	SD	180	450	UC
233	Willows 2nd Addition	SD	25	132	UC

1980 RESIDENTIAL MAJOR DEVELOPMENT ACTIVITY

MUNICIPALITIES

MAP REF.	DEVELOPMENT	TYPE DEVELOPMENT(1)	ACREAGE	POTENTIAL DWELLING UNITS(2)	STATUS(3)
	SOUTH PALM BEACH				
234	Dune Deck	SD	3	65	UC
235	Palm Sea Condo II and III	SD	1	48	A
	TEQUESTA				
236	Georgetown Place	SD	7	84	UC
237	Jib Club	SD	3	19	UC
238	Riverside Pines	SD	11	49	P
239	Tequesta Pines	SD	76	227	UC
	WEST PALM BEACH				
240	Flagler Plaza	PUD	3	224	A
241	Flagler Promenade	SD	3	13	UC
242	Flagler Yacht Club Apts.	SD	2	54	A
243	Lands of the President	SD	466	1,862	UC
	Envoy, The	SD	5	148	UC
	Parliment, The	SD	9	134	UC
	Presidential Estates	SD	54	162	UC
	Presidential Golfview Apts.	SD	14	435	UC
	Vista Del Lago	SD	4	42	UC
244	Spencer Lakes	SD	130	450	UC
245	Villages of Palm Beach Lakes	PUD	1,405	10,992	A
246	Waterview Towers	SD	5	132	UC

1980 RESIDENTIAL MAJOR DEVELOPMENT ACTIVITY

UNINCORPORATED AREA

MAP REF.	DEVELOPMENT	NEAREST CITY	TYPE DEVELOPMENT(1)	ACREAGE	POTENTIAL DWELLING UNITS(2)	STATUS(3)
250	Abbey Park	WPB	SD	74	680	UC
251	Acacia Gardens	NPB	SD	2	20	A
252	Acreage, The	RPB	SD	23,084	17,803	UC
253	Alden Estates	LCS	SD	8	28	A
254	American Homes	BR	SD	506	1,000	UC
255	Arborwood	BR	SD	25	60	UC
256	Arborwood Villas	BR	PUD	10	33	A
257	Avondale Pines	L	SD	40	170	UC

1980 RESIDENTIAL MAJOR DEVELOPMENT ACTIVITY

UNINCORPORATED AREA

MAP REF.	DEVELOPMENT	NEAREST CITY	TYPE DEVELOPMENT(1)	ACREAGE	POTENTIAL DWELLING UNITS(2)	STATUS(3)
258	Banyan Estates	LCS	PUD	78	41	UC
259	Banyan Lakes	LCS	PUD	113	61	UC
260	Bay Winds	BR	SD	988	1,480	A
261	Beechwood	DB	SD	5	16	UC
262	Bentbrook	L	SD	144	598	UC
263	Boca Azul	BR	SD	73	244	A
264	Boca Beau Monde	BR	PUD	27	130	A
265	Boca Chase	BR	PUD	530	1,788	UC
266	Boca Del Mar	BR	PUD	2,348	10,745	UC
267	Boca Entrada	BR	SD	40	576	UC
268	Boca Grande**	BR	SD	138	24	UC
269	Boca Greens	BR	PUD	1,110	1,000	UC
270	Boca Groves	BR	PUD	308	1,793	UC
271	Boca Heights	BR	PUD	38	156	UC
272	Boca Lakes North	BR	SD	77	238	UC
273	Boca Pointe	BR	PUD	1,019	5,800	P
274	Boca Rancho South	BR	PUD	25	282	UC
275	Boca Ridge Villas	BR	PUD	20	126	UC
276	Boca Ridge Villas East	BR	PUD	16	58	A
277	Boca Rio Heights	BR	SD	67	187	A
278	Boca Terra	BR	PUD	17	86	A
279	Boca Trails	BR	PUD	78	250	UC
280	Boca Waterway	BR	SD	18	200	A
281	Boca West	BR	PUD	1,436	4,500	UC
282	Boca Woods Country Club	BR	PUD	634	634	UC
283	Boniello Acres	BR	PUD	39	30	UC
284	Breakers West	WPB	PUD	631	1,015	A
285	Caloosa**	JB	SD	1,854	280	UC
286	Cambridge Homes	WPB	SD	15	69	UC
287	Cannongate	WPB	PUD	113	678	UC
288	Canoe Trails	BB	PUD	360	360	P
289	Century Village West	BR	PUD	487	5,728	UC
290	Chalet, Le	BB	PUD	1,197	1,990	UC
291	Chapel Court	T	SD	4	13	A
292	Charlie's Island	JB	SD	36	141	P
293	Cherry Lane Townhouses	WPB	SD	23	176	UC
294	Concept Homes of Lantana	L	SD	107	348	UC
295	Counterpoint Estates	RPB	SD	241	797	UC
296	Country Club Trail	BB	PUD	762	7,032	UC
297	Country Place	WPB	PUD	958	440	UC
298	Country West	WPB	PUD	62	183	A
299	Cresthaven	PS	SD	480	5,280	UC
300	Circlewood	BR	SD	20	42	A
301	Cypress Creek Country Club**	BB	SD	300	477	UC

1980 RESIDENTIAL MAJOR DEVELOPMENT ACTIVITY

UNINCORPORATED AREA

MAP REF.	DEVELOPMENT	NEAREST CITY	TYPE DEVELOPMENT(1)	ACREAGE	POTENTIAL DWELLING UNITS(2)	STATUS(3)
302	Cypress Head	BR	SD	10	24	P
303	Cypress Point	BR	SD	140	550	A
304	Cypress Trail	LW	PUD	112	116	A
305	Davis Place Townhouses	WPB	SD	8	56	UC
306	Del-Aire Golf Club	DB	SD	356	328	UC
307	Delray Lakes Estates	DB	PUD	128	96	A
308	Eagles Nest	J	SD	70	98	UC
309	East Pointe Golf and Racquet Club	J	PUD	568	745	UC
310	Escondido	BR	SD	100	296	UC
311	Estada	BR	SD	22	136	UC
312	Fieldbrook	BR	PUD	79	54	UC
313	Forest Glen	HAV	SD	76	228	UC
314	Forest Hill Villas	WPB	SD	12	126	UC
315	Fountains, The	LW	SD	530	1,310	UC
316	Fountains South, The	LW	PUD	296	1,200	UC
317	Fox	RPB	PUD	1,705	10,004	A
318	Foxbridge	L	PUD	21	62	A
319	Foxbridge West	L	PUD	15	45	A
320	Foxchase	DB	SD	60	42	UC
321	Fox Run	T	SD	50	39	UC
322	Foxwood Estates	WPB	PUD	150	753	UC
323	Frenchmans Creek	PBG	PUD	1,402	6,589	UC
324	Frenchmans Landing	JB	SD	79	232	UC
325	Golden Lakes Village	WPB	PUD	416	2,690	UC
326	Green Meadows	NPB	SD	3	19	A
327	Greener Pastures**	BR	SD	50	20	A
328	Hidden Hollow	WPB	SD	5	33	A
329	Hidden Lakes	DB	PUD	150	102	A
330	Highland Pines	LP	SD	180-360	44	UC
331	High Point of Delray West	DB	PUD	170	1,058	UC
332	High Sierra	WPB	SD	20	32	UC
333	Holiday City	BR	SD	320	887	UC
334	Holiday City of Boynton	BB	PUD	625	425	UC
335	Homeland**	L	SD	1,444	283	UC
336	Hooker Barnes Homes	WPB	SD	6	31	UC
337	Horseshoe Acres Addition	NPB	PUD	495	325	UC
338	Hunt, The	LW	PUD	318	169	UC
339	Hyland Ridge	H	SD	31	139	UC
340	Imperial Woods	T	SD	60	49	UC
341	Indian Spring	BB	PUD	761	2,446	UC
342	Ivy Bay	DB	PUD	325	1,832	A
343	Jonathan Frost	PS	SD	8	66	A

1980 RESIDENTIAL MAJOR DEVELOPMENT ACTIVITY

UNINCORPORATED AREA

MAP REF.	DEVELOPMENT	NEAREST CITY	TYPE DEVELOPMENT(1)	ACREAGE	POTENTIAL DWELLING UNITS(2)	STATUS(3)
344	Jonathan's Landing	J	PUD	606	2,200	UC
345	Kings Point	DB	PUD	600	7,500	UC
346	Lago Lucerne	LW	SD	10	96	UC
347	Lake Colony	WPB	SD	34	276	UC
348	Lake Mango Shores	PS	PUD	8	27	A
349	Lakeside Green	WPB	PUD	202	924	UC
350	Lakes of Sherbrook	A	PUD	463	900	UC
351	Landings, The	WPB	PUD	1,694	1,655	A
352	Lantana Pines	L	PUD	109	874	UC
353	Lee's Crossing	GA	PUD	206	878	UC
354	Leisureville Delray	DB	PUD	284	1,580	UC
355	Leisureville Palm Beach	WPB	PUD	243	1,200	UC
356	Le Lac	BR	PUD	161	22	UC
357	Little Oak	J	SD	24	37	UC
358	Loggers Run	BR	PUD	1,814	1,814	UC
359	Long Lake Estates	BR	PUD	129	225	UC
360	Lucerne Lakes	GA	PUD	278	3,115	UC
361	Mahogany Lane	L	SD	2	17	A
362	Meed Village	LW	PUD	107	1,228	UC
363	Milestone West	WPB	SD	18	15	A
364	Millwood	WPB	SD	2	17	UC
365	Mirror Lakes	BB	PUD	56	238	UC
366	Moors, The	WPB	SD	5	51	A
367	North River Plantation	T	SD	15	26	A
368	Oakwood	BB	PUD	40	196	UC
369	Olympus Village	L	SD	9	135	UC
370	Orange Point	LW	PUD	1,107	1,107	A
371	Orange Point Estates	LW	PUD	340	340	A
372	Palermo Acres	WPB	PUD	19	12	UC
373	Palm Beach Country Estates	J	SD	9,309	4,647	UC
374	Palm Beach Point**	WPB	SD	1,584	160	UC
375	Palm Glade Ranches**	WPB	SD	640	128	UC
376	Palm Greens & Villa Delray	DB	PUD	320	1,466	UC
377	Palm Hill Villas	WPB	PUD	40	206	UC
378	Palo Verde	DB	PUD	135	168	A
379	Park Place Townhomes	WPB	SD	18	204	UC
380	Pebble Springs	WPB	PUD	160	100	UC
381	Pee-Hokey Townhouses	P	PUD	22	160	UC
382	Perigon Point	J	SD	6	21	UC
383	Pheasant Walk	BR	SD	549	1,476	UC
384	Pine Terrace	WPB	SD	5	36	UC
385	Place in the Woods	NPB	SD	8	68	UC

1980 RESIDENTIAL MAJOR DEVELOPMENT ACTIVITY

UNINCORPORATED AREA

MAP REF.	DEVELOPMENT	NEAREST CITY	TYPE DEVELOPMENT(1)	ACREAGE	POTENTIAL DWELLING UNITS(2)	STATUS(3)
386	Poinciana Place	LW	PUD	192	1,998	UC
387	Portage Landing	NPB	SD	11	18	UC
388	Prestwick	DB	SD	26	21	A
389	Prosperity Bay Village	PBG	SD	25	43	UC
390	Prosperity Oaks	NPB	SD	5	17	UC
391	Purdy Lane Estates	LW	SD	10	24	UC
392	Quail Ridge	BB	PUD	1,585	975	UC
393	Quail Roost	BR	SD	310	865	P
394	Quiet Waters	WPB	PUD	30	17	A
395	Rainbow Townhomes	WPB	SD	9	60	UC
396	Raintree	A	PUD	25	72	A
397	Randolph Siding Saddle Club	J	SD	40	13	UC
398	Ridgewood Grove	BB	SD	32	97	A
399	Riopoco	DB	PUD	91	90	UC
400	Rustic Ranches**	WPB	SD	568	97	UC
401	Saddlebrook	BR	SD	80	282	UC
402	Sago Palms	WPB	SD	40	237	UC
403	Saint Andrews Country Club	BR	PUD	658	640	A
404	Sandalfoot Cove	BR	SD	985	6,531	UC
405	Sandpointe Bay	T	SD	8	96	UC
406	Set-N-Sun	J	SD	21	31	UC
407	Sherbrook Estates	L	PUD	906	260	UC
408	Southwind	WPB	SD	4	36	UC
409	Southwoods	WPB	SD	8	28	UC
410	Spanish Isles	BR	SD	154	528	UC
411	Springhill	LW	SD	59	186	UC
412	Streamline Village	P	SD	5	24	A
413	Sun Cove	NPB	SD	4	10	UC
414	Sun Glades Point**	WPB	SD	82	15	A
415	Sunny Urban Meadows**	WPB	SD	273	46	UC
416	Tartan	BB	PUD	422	1,372	UC
417	Tartan Lakes	BB	PUD	633	1,136	A
418	Tennis Club of Palm Beach	WPB	PUD	42	513	UC
419	Tierra Del-Rey	DB	SD	435	70	UC
420	Timberline	LCS	SD	100	503	UC
421	Timber Run	H	SD	36	165	UC
422	Timbers of Boca	BR	SD	49	149	UC
423	Trailwoods	J	PUD	78	58	UC
424	Twelve Oaks	NPB	SD	24	200	UC
425	Via Verde	BR	PUD	640	3,355	UC
426	Village of Oriole	DB	PUD	4,481	4,000	UC
427	Villas of Northporte	NPB	SD	25	196	UC

1980 RESIDENTIAL MAJOR DEVELOPMENT ACTIVITY

UNINCORPORATED AREA

MAP REF.	DEVELOPMENT	NEAREST CITY	TYPE DEVELOPMENT(1)	ACREAGE	POTENTIAL DWELLING UNITS(2)	STATUS(3)
428	Villas of Palm Beach	WPB	SD	37	278	UC
429	Weaver Estates	BB	PUD	35	55	A
430	Wedgewood Condos	WPB	SD	10	130	A
431	Wellington	WPB	PUD	7,375	14,750	UC
432	Wendimere Heights	T	SD	13	36	UC
433	West Boca Estates	BR	PUD	56	195	UC
434	Westchester Townhouses	WPB	SD	27	176	UC
435	Westwoods	WPB	PUD	97	51	UC
436	Whispering Trails	J	SD	138	181	UC
437	White Feather Golf and Racquet Club	L	PUD	110	498	A
438	Willis Gliderport	BB	PUD	95	40	UC
439	Woodberry Lakes	PBG	SD	40	240	UC
440	Woodbridge Lakes	WPB	SD	14	92	A
441	Wood Hill Estates	PBG	SD	8	21	UC
442	Woodland Creek	L	SD	52	139	UC
443	Woodside	BB	SD	40	147	UC
444	Woodvue	DB	SD	16	12	UC

(1) PUD - Planned Unit Development
SD - Subdivision

(2) Potential dwelling units are based upon maximum number of dwelling units allowed under the zoning approved for the development or proposed by the developer.

(3) Status P - Proposed UC - Under Construction
A - Approved

**SD under Affidavit of Exemption: Exemption from compliance with 73-4, Subdivision and Platting regulations.

Source: Area Planning Board of Palm Beach County
Palm Beach County Engineering, Land Development Section
Palm Beach County Municipalities
Palm Beach County Planning, Zoning and Building Department

SEPTEMBER 1980

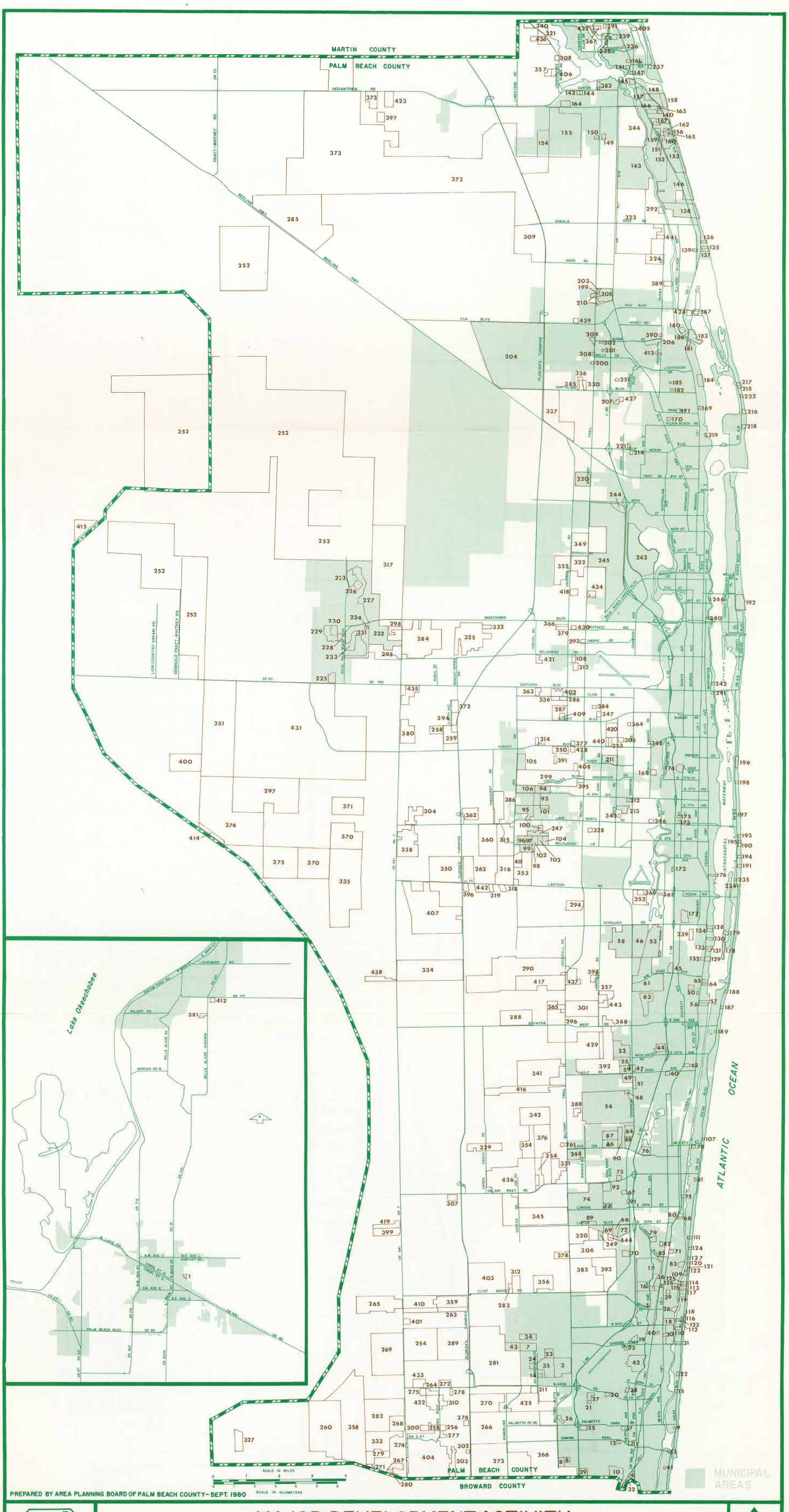

MAJOR DEVELOPMENT ACTIVITY (RESIDENTIAL ONLY)

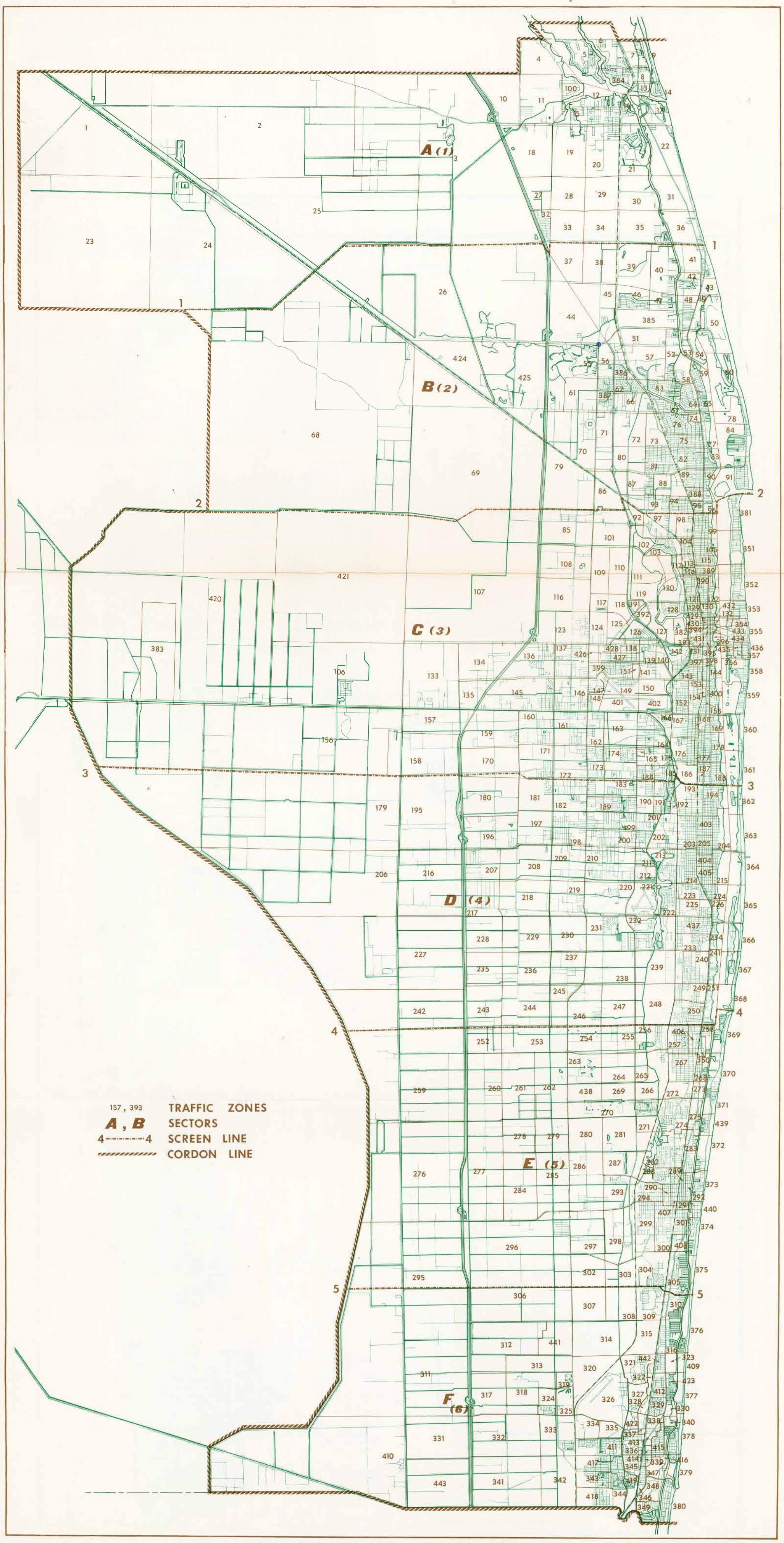

AREA PLANNING BOARD OF PALM BEACH COUNTY

2000 WPBUSA TRAFFIC ZONES MAP

WEST PALM BEACH URBAN STUDY AREA

economic

CHAMBERS OF COMMERCE IN PALM BEACH COUNTY

BELLE GLADE CHAMBER OF COMMERCE
540 S. Main St.
Belle Glade, FL 33430
996-2745
Mrs. Jewel Crane,
Executive Secretary

GREATER BOCA RATON CHAMBER
OF COMMERCE
P.O. Box 1390
1800 N. Dixie Hwy.
Boca Raton, FL 33432
395-4433
Mr. Franklin C. Stewart,
Executive Vice President

GREATER BOYNTON BEACH CHAMBER
OF COMMERCE
639 E. Ocean Ave.
Suite 108
Boynton Beach, FL 33435
732-9501
Mrs. Anne Tindall,
Executive Manager

GREATER DELRAY BEACH CHAMBER
OF COMMERCE
64 S.E. 5th Ave.
Delray Beach, FL 33444
278-0424
Mr. Ken Ellingsworth,
Executive Vice President

JUPITER/TEQUESTA CHAMBER
OF COMMERCE
P.O. Box 817
800 U.S. Hwy. #1
Jupiter, FL 33458
746-7111
Ms. Alice B. Klimas,
Executive Director

GREATER LAKE WORTH CHAMBER OF COMMERCE
1702 Lake Worth Rd.
Lake Worth, FL 33460
582-4401
Mr. Clifford A. McCormick
Executive Manager

GREATER LANTANA CHAMBER OF COMMERCE
P. O. Box 3696
212 Iris St.
Lantana, FL 33462
585-8664
Mrs. Darlene Quickel
Executive Director

NORTHERN PALM BEACH COUNTY CHAMBER OF
OF COMMERCE
3601 Broadway
Riviera Beach, FL 33404
848-3431
Ms. Eleanor J. Stagg,
Executive Director

PAHOKEE CHAMBER OF COMMERCE
115 East Main St.
Pahokee, FL 33476
924-5579
Mrs. Veronica Harrington,
Secretary

PALM BEACH CHAMBER OF COMMERCE
45 Cocoanut Row
Palm Beach, FL 33480
655-3282
Mrs. Marie M. Nelson,
Executive Secretary

GREATER WEST PALM BEACH CHAMBER
OF COMMERCE
P. O. Box 2931
501 N. Flagler Dr.
West Palm Beach, FL 33401
833-3711
Mr. Robert E. Bellavance
Executive Vice President

SOURCE: Area Planning Board of Palm Beach County
SEPTEMBER 1980

VISITORS TO PALM BEACH COUNTY
FIRST QUARTER 1979

AIR SURVEY			AUTO SURVEY
		NUMBER OF VISITORS	
343,900			253,100
		TOP TEN ORIGIN STATES	
1. New York	22.0%	1. New York	11.5%
2. Pennsylvania	16.1%	2. Ohio	10.4%
3. Maryland	5.9%	3. Pennsylvania	8.3%
4. Michigan	5.9%	4. Indiana	8.3%
5. Massachusetts	4.2%	5. Georgia	6.3%
6. Canada	4.2%	6. Michigan	5.2%
7. Connecticut	3.4%	7. Vermont	5.2%
8. Washington, D.C.	3.4%	8. Canada	4.2%
9. Missouri	3.4%	9. New Jersey	4.2%
10. Virginia	3.4%	10. North Carolina	4.2%

	PURPOSE OF TRIP	
86.5%	1. Vacation	44.5%
1.0%	2. Personal	1.7%
0.0%	3. Company/Government Business	16.8%
1.0%	4. Personal Business	2.5%
0.0%	5. Convention/Conference Trade Show	1.7%
12.5%	6. Visit Friends or Relatives	40.0%
0.0%	7. Cruise	.8%

	EXPENDITURES	
$ 85.61	Expenditure/Party/Day	$ 71.16
1.8	Number/Party	2.4
$ 47.56	Expenditure/Person/Day	$ 29.65
9.3	Number of Nights in Palm Beach	13.4
$442.31	Expenditure/Person/Trip	$397.31
$152,110,409	Total Expenditure 1st Quarter	$100,559,161

SOURCE: Florida Department of Commerce, Division of Tourism

THE PORT OF PALM BEACH ACTIVITY
FISCAL YEARS 1975-1979

	1975	1976	1977	1978	1979
Ship Arrivals	1,269	1,192	1,282	1,182	1,410
Passengers	7,013	-	722	65	-
Cargo (Tonnage)	1,167,540	1,177,440	1,083,902	1,050,962	1,152,772
General Cargo	377,185	409,969	476,856	503,068	621,839
Cement	109,699	39,413	95,856	139,614	129,898
Fuel Oil	586,353	591,410	418,260	324,285	302,721
Furfural	17,269	22,941	8,273	-	3,494
Molasses	66,982	106,665	77,727	71,965	77,077
Newsprint	1,652	-	-	-	-
Water Bunkers	8,400	7,042	6,930	12,030	17,743
Total Revenue	$ 891,445	$ 979,102	$1,053,796	$1,309,337	$1,457,030

SOURCE: Port of Palm Beach

* * *

PALM BEACH INTERNATIONAL AIRPORT
PASSENGER TRAFFIC, 1970-1979

YEAR	Deplaned	Enplaned	Total
1970	391,801	403,882	795,683
1971	432,631	438,184	870,815
1972	543,457	557,344	1,100,801
1973	650,152	653,332	1,303,474
1974	685,345	693,261	1,378,606
1975	689,709	696,460	1,386,169
1976	760,731	760,860	1,521,591
1977	799,738	804,233	1,603,971
1978	902,315	919,580	1,821,895
1979	1,193,493	1,203,585	2,397,078

SOURCE: Department of Airports
Palm Beach County

PALM BEACH COUNTY AGRICULTURE
DOLLAR VALUE: 1975-1980

Commodity	1975-76	1976-77	1977-78	1978-79	1979-80
Beef	$ 14,400,000	$ 13,987,000	$ 14,100,000	$ 17,517,496	$ 17,798,364
Dairy	10,009,782	9,258,499	7,549,978	7,862,967	8,075,662
Horses	7,031,050	7,529,175	9,300,000	10,750,000	15,300,000
Sod	9,275,000	8,937,000	10,411,605	12,168,088	25,791,176
Flowers	10,350,000	9,200,000	8,865,344	6,700,000	3,825,000
Ornamentals	27,200,000	24,200,000	31,300,000	35,995,000	48,000,000
Citrus & Tropical Fruit	11,625,695	11,426,120	17,151,932	21,997,235	20,862,407
Sugar & Molasses	295,527,631	198,814,669	214,516,246	251,823,888	323,350,851
Vegetables:	141,559,899	137,161,112	157,916,529	188,973,800	169,629,602
Coast	44,023,506	44,959,036	54,959,245	63,242,768	65,041,397
Glades	97,536,393	92,202,076	102,957,284	125,731,032	104,588,205
Miscellaneous Agriculture	1,850,000	1,922,000	2,075,000	2,436,720	4,282,075
TOTAL	$528,829,057	422,435,575	473,186,634	556,225,194	636,915,137

PALM BEACH COUNTY SUGAR CANE
PRODUCTION & VALUE: 1975-1980

Production Summary	1975-76	1976-77	1977-78	1978-79	1979-80
Acres Harvested	244,675	242,445	244,559	252,918	268,134
Tons of Sugar Cane Ground	9,398,714	8,670,134	7,876,742	8,506,703	9,038,541
Tons of Sugar Produced	905,865	786,212	755,248	755,010	871,669
Value of Sugar	$277,557,036	$179,256,336	$203,916,960	$228,373,705	$297,862,409
Gallons of Molasses	64,318,523	67,442,530	46,752,622	54,781,829	53,100,922
Value of Molasses	$ 17,970,595	$ 19,558,333	$ 10,599,286	$ 23,450,183	$ 25,488,442

SOURCE: Palm Beach County Agricultural Extension Service

CONSUMER PRICE INDEX, MIAMI, FLORIDA (November 1977 = 100)

Group	All urban consumers: Index Sept. 1980	All urban consumers: Percent change to Sept. 1980 from Sept. 1979	All urban consumers: Percent change to Sept. 1980 from July 1980	Urban wage earners and clerical workers: Index Sept. 1980	Urban wage earners and clerical workers: Percent change to Sept. 1980 from Sept. 1979	Urban wage earners and clerical workers: Percent change to Sept. 1980 from July 1980
All items	133.1	13.4	- 0.4	134.9	13.6	0.1
Food and beverages	133.9	8.7	2.8	140.0	10.6	3.1
Food	134.5	8.6	3.0	140.6	10.7	3.2
Food at home	136.2	9.0	3.5	139.3	11.7	4.8
Cereals and bakery products	131.7	9.0	1.5	134.5	10.0	1.5
Meats, poultry, fish and eggs	140.3	6.4	6.4	148.0	13.1	11.3
Meats, poultry and fish	142.3	7.2	6.5	149.5	13.7	11.2
Dairy products	129.6	8.9	2.9	130.4	9.6	3.2
Fruits and vegetables	138.7	8.2	3.4	139.8	6.6	- 2.1
Other foods at home	134.8	13.4	1.0	132.7	14.3	1.5
Food away from home	131.3	8.1	1.9	143.6	8.4	- 0.3
Alcoholic beverages	122.8	8.6	0.5	128.5	8.6	0.5
Housing	135.5	17.6	- 2.8	134.8	17.1	- 2.9
Shelter	142.1	21.8	- 4.5	142.0	21.1	- 4.8
Rent, residential	125.3	12.9	- 0.6	125.3	12.9	- 0.6
Other rental costs	129.9	11.3	- 3.1	131.3	10.9	- 3.8
Homeownership	147.9	24.7	- 5.6	148.7	24.1	- 6.1
Fuel and other utilities	121.8	10.0	0.2	122.1	10.2	0.1
Fuels 1/	135.5	14.3	0.1	135.1	14.4	0.1
Fuel oil, coal, and bottled gas 1/	126.5	19.1	- 0.2	126.4	19.0	- 0.3
Gas (piped) and electricity 1/	135.7	14.2	0.1	135.3	14.2	0.1
Household furnishings and operation	122.8	8.6	2.1	121.8	9.5	2.2
Apparel and upkeep	117.7	7.1	0.3	119.6	9.3	3.0
Apparel commodities	113.3	5.7	- 0.2	115.2	8.6	3.4
Men's and boys' apparel	110.0	2.9	- 3.7	123.3	21.2	9.7
Women's and girls' apparel	111.7	7.0	5.2	109.1	2.4	5.8
Footwear	124.2	13.5	- 1.8	113.6	9.9	- 3.9
Transportation	137.6	14.7	0.7	140.7	15.7	1.2
Private transportation	136.3	13.9	0.3	140.2	15.5	1.2
Public transportation	155.4	26.2	5.6	153.8	21.7	4.8
Medical care	130.9	7.6	0.5	127.9	5.7	0.5
Entertainment	117.7	6.7	3.2	123.9	10.0	3.9
Other goods and services	127.1	8.4	3.2	122.6	6.0	1.7
Personal care	135.1	9.8	2.6	124.4	5.5	0.9
Commodities and service groups:						
Commodities	130.9	12.0	0.7	135.2	13.0	1.6
Commodities less food and beverages	129.4	13.7	- 0.5	132.5	14.4	0.7
Nondurables less food and beverages	138.6	13.6	0.2	143.3	15.1	1.4
Durables	122.7	13.7	- 1.0	123.6	13.8	0.1
Services	136.0	15.2	- 1.7	134.5	14.6	- 2.0
Medical care services	133.1	7.4	0.8	127.7	4.7	0.2
Special indexes:						
All items less shelter	129.4	9.9	1.6	132.5	11.2	2.1
All items less medical care	133.2	13.7	- 0.4	135.3	14.1	0.1
All items less energy	130.3	12.6	- 0.3	131.3	12.6	0.2
Energy 1/	166.1	20.9	- 1.2	169.5	21.5	- 0.5
Commodities less food	129.2	13.5	- 0.5	132.4	14.2	0.7
Nondurables less food	137.7	13.3	0.2	142.5	14.8	1.4
Nondurables	136.1	11.0	1.6	141.5	12.6	2.3
Services less rent	138.1	15.6	- 1.8	136.5	15.0	- 2.2
Services less medical care	136.4	16.1	- 1.9	135.3	15.8	- 2.2
Purchasing power of the consumer dollar: November 1977=$1.00	$.751	- 11.9	0.3	$.741	- 12.0	- 0.1

1/ June 1978=100

RETAIL SALES IN PALM BEACH COUNTY
(In Thousands of Dollars)
1970-1979

Category	1970	1971	1972	1973	1974
Food	$ 106,754	$ 116,547	$ 140,266	$ 219,276	$ 330,382
Eating & Drinking	106,468	119,241	157,086	163,840	182,249
General Merchandise	113,438	126,791	141,577	172,001	186,211
Apparel	47,269	55,674	62,440	68,823	73,951
Furniture & Appliances	64,393	70,472	82,016	100,957	97,918
Automotive	215,388	264,082	343,023	404,562	356,512
Gasoline Stations	50,614	53,811	60,462	75,999	128,190
Lumber, Hardware & Building Material	127,340	149,409	202,791	273,750	261,977
Drugs	34,787	36,652	43,525	46,568	55,860
Other	72,067	83,104	93,320	129,782	152,705
TOTAL	$ 938,518	$1,075,783	$1,326,506	$1,655,558	$1,825,955

Category	1975	1976	1977	1978	1979
Food	$ 378,177	$ 436,198	$ 465,143	$ 543,817	$ 652,161
Eating & Drinking	195,320	220,786	266,264	293,473	356,233
General Merchandise	205,364	225,445	247,829	299,086	313,893
Apparel	76,914	89,971	96,607	109,827	127,016
Furniture & Appliances	89,516	100,107	115,145	146,029	195,101
Automotive	395,089	486,272	588,183	737,263	830,653
Gasoline Stations	136,888	148,709	163,883	191,602	238,206
Lumber, Hardware & Building Material	206,990	218,838	279,070	374,963	540,532
Drugs	62,711	65,099	69,331	76,857	89,697
Other	156,752	179,135	199,557	235,934	293,865
TOTAL	$1,903,721	$2,170,560	$2,491,012	$3,008,851	$3,637,358

Revised for years 1970-1976

SOURCE: Florida Revenue Commission

RETAIL SALES IN PALM BEACH COUNTY

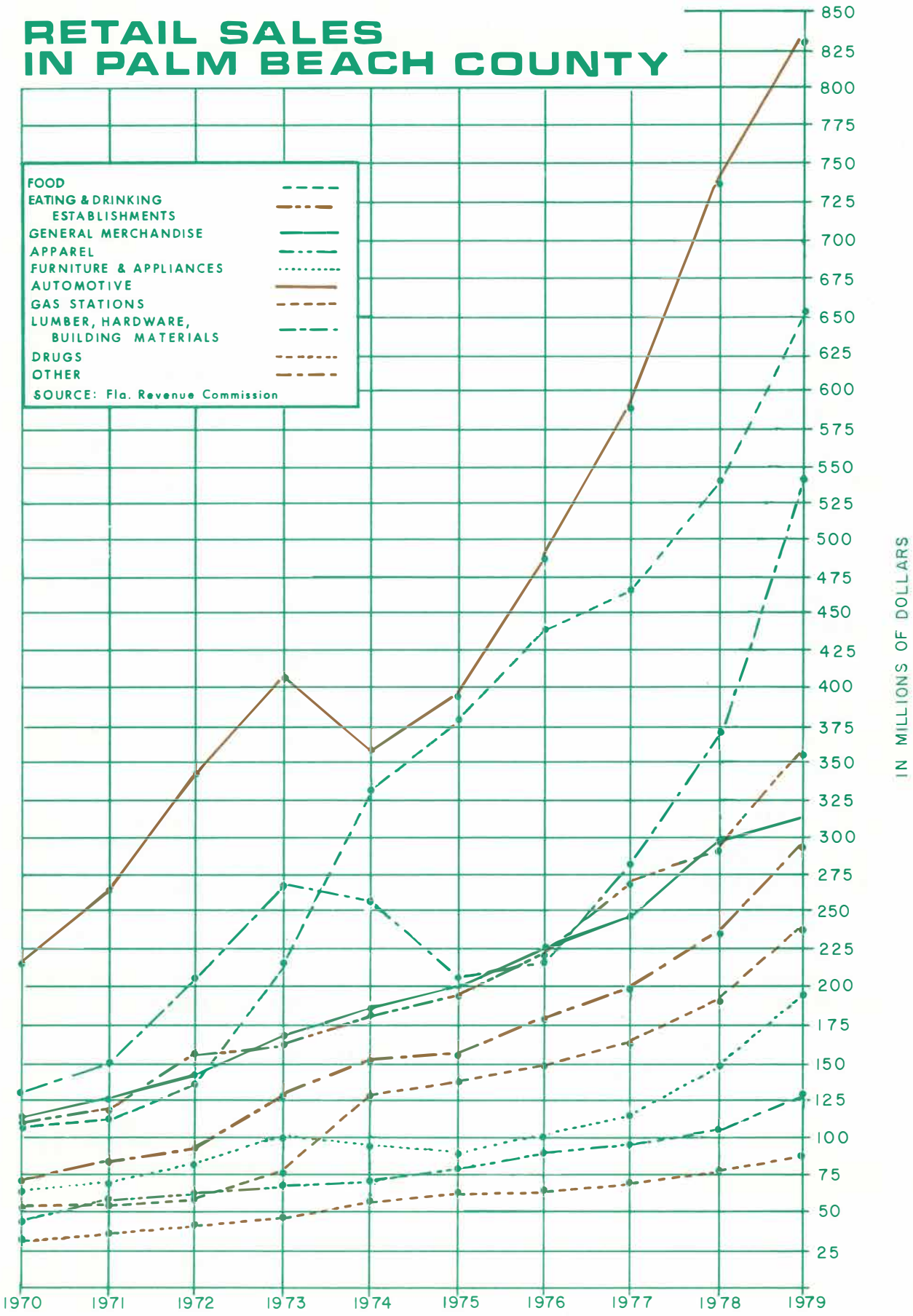

MAJOR SHOPPING CENTERS IN PALM BEACH COUNTY
50,000 SQUARE FEET (S/F) AND OVER

Belle Glade

GLADES PLAZA
533 S.W. 16th St.
996-9034 84,000 S/F
MAP REFERENCE #1

Boca Raton

BOCA RATON MALL
316 N. Federal Hwy.
392-9299 405,000 S/F
MAP REFERENCE #2

CAMINO SQUARE
190-281 W. Camino Real
1-935-2708 54,100 S/F
MAP REFERENCE #3

FIFTH AVE. SHOPPING CENTER
2200 N. Federal Hwy.
392-0555 180,000 S/F
MAP REFERENCE #4

GLADES PLAZA SHOPPING CENTER
2200 W. Glades Rd.
391-5501 150,000 S/F
MAP REFERENCE #5

NORTH DIXIE PLAZA
Spanish River Blvd. & N.E. 5th Ave.
(205) 323-8081 70,700 S/F
MAP REFERENCE #6

OAKS PLAZA SHOPPING CENTER
Glades Rd.
1-491-0008 85,000 S/F
MAP REFERENCE #7

PALMETTO PARK SQUARE
1401 W. Palmetto Park Rd.
(404) 261-9452 154,200 S/F
MAP REFERENCE #8

ROYAL PALM PLAZA
315 Golfview Dr.
395-1222 165,800 S/F
MAP REFERENCE #10

Boynton Beach

BOYNTON PLAZA
111 N. Congress Ave.
734-1534 100,000 S/F
MAP REFERENCE #11

CAUSEWAY SQUARE SHOPPING CENTER
Federal Hwy. & 15th Ave.
1-891-4200* 119,900 S/F
MAP REFERENCE #12

GULFSTREAM MALL
3609 S. Federal Hwy.
734-0480 71,400 S/F
MAP REFERENCE #13

SUNSHINE SQUARE SHOPPING CENTER
1625 S. Federal Hwy.
732-8467 106,000 S/F
MAP REFERENCE #14

Delray Beach

DELRAY MALL
100 E. Linton Blvd.
272-1781 300,000 S/F
MAP REFERENCE #15

LAKE IDA PLAZA
13511-13845 Congress Ave.
1-564-2110 76,121 S/F
MAP REFERENCE #16

POST OFFICE SHOPPING CENTER
314-336 N.E. 2nd Ave.
1-735-1308* 50,000 S/F
MAP REFERENCE #17

Jupiter

JUPITER MALL
U.S. Hwy. 1 & Indiantown Rd.
747-3630 193,000 S/F
MAP REFERENCE #18

Lake Park

K-MART SHOPPING CENTER
1220 Northlake Blvd.
1-891-4200* 162,900 S/F
MAP REFERENCE #19

Lake Park

TRI-CITY PLAZA
1411-1435 10th St.
833-1661 69,100 S/F
MAP REFERENCE #20

Lake Worth

ARBOR SHOPPING CENTER
N. Dixie Hwy. & Palm Beach Canal
72,000 S/F
MAP REFERENCE #21

SOUTH LAKE WORTH PLAZA
1200 S. Dixie Hwy.
1-562-3198* 50,900 S/F
MAP REFERENCE #22

TOWN & COUNTRY SHOPPING CENTER
1902-1966 Lake Worth Rd.
655-4744 62,200 S/F
MAP REFERENCE #23

Lantana

LANTANA SHOPPING CENTER
Lantana Rd. & I-95
585-8911 120,000 S/F
MAP REFERENCE #24

LANTANA VILLAGE SQUARE
S. Dixie Hwy. & Hypoluxo Rd.
491-5950 150,000 S/F
MAP REFERENCE #25

North Palm Beach

TWIN CITY MALL
400 Northlake Blvd.
848-9651 400,000 S/F
MAP REFERENCE #26

Palm Beach

ESPLANADE
150 Worth Ave.
833-0868 90,000 S/F
MAP REFERENCE #27

ROYAL POINCIANA PLAZA
5 Cocoanut Row
832-8502 101,000 S/F
Under Construction 38,000 S/F
MAP REFERENCE #28

Palm Beach Gardens

GARDEN SQUARE SHOPPING CENTER
4455 PGA Blvd.
622-8150 116,000 S/F
MAP REFERENCE #29

OAKBROOK SQUARE
11594 U.S. #1
626-3880 163,200 S/F
MAP REFERENCE #30

PGA PLAZA
2540-2550 PGA Blvd.
832-2482 60,300 S/F
MAP REFERENCE #31

Palm Springs

PALM SPRINGS SHOPPING CENTER
3321-3363 Congress Ave.
1-279-3402* 129,900 S/F
MAP REFERENCE #32

WATERSIDE PLAZA
N.E. corner of 10th Ave. &
Fla. Mango Rd.
686-9332 87,000 S/F
MAP REFERENCE #33

Riviera Beach

OCEAN MALL
2611 Ocean Ave.
684-1040 58,000 S/F
MAP REFERENCE #34

Tequesta

LIGHTHOUSE PLAZA
177-201 Tequesta Dr.
746-6764 107,300 S/F
MAP REFERENCE #35

TEQUESTA PLAZA
190-224 Tequesta Dr.
971-3821 51,500 S/F
MAP REFERENCE #36

VILLAGE SQUARE SHOPPING CENTER
233 U.S. Hwy. #1
1-546-5522* 60,600 S/F
MAP REFERENCE #37

Village of Royal Palm Beach

SOUTHERN PLAZA
650 Royal Palm Blvd.
793-2350 52,000 S/F
MAP REFERENCE #38

West Palm Beach

BELMART SHOPPING CENTER
500-634 Belvedere Rd.
1-945-8268* 64,500 S/F
REFERENCE #39

PALM BEACH MALL
1801 Palm Beach Lakes Blvd.
683-9186 1,325,000 S/F
MAP REFERENCE #40

PALM COAST PLAZA
7633 S. Dixie Hwy.
585-0070 458,800 S/F
MAP REFERENCE #41

SEARSTOWN
3025 S. Dixie Hwy.
833-2411 111,800 S/F
MAP REFERENCE #42

SOUTHDALE SHOPPING CENTER
804-845 Southern Blvd.
(813) 686-1188 87,400 S/F
MAP REFERENCE #43

WESTWARD SHOPPING CENTER
2501-2545 Okeechobee Blvd.
686-1313 145,000 S/F
MAP REFERENCE #44

Unincorporated Palm Beach County

ALOHA PLAZA
4550-4640 Lake Worth Rd.
Lake Worth, FL 33463
655-4744 57,300 S/F
MAP REFERENCE #45

ATLANTIS PLAZA
6074-6164 Congress Ave.
Lantana, FL 33462
655-4744 57,000 S/F
MAP REFERENCE #46

Unincorporated Palm Beach County

CENTURY CORNERS
4861-4895 Okeechobee Blvd.
West Palm Beach, FL 33409
833-1611 80,600 S/F
MAP REFERENCE #47

CROSS COUNTY MALL
Okeechobee Blvd. & Military Tr.
West Palm Beach, FL 33409
734-3470 502,400 S/F
MAP REFERENCE #48

DELRAY SQUARE
4755 W. Atlantic Ave.
Delray Beach,FL 33444
734-3470 90,000 S/F
MAP REFERENCE #49

DREXEL PLAZA
S.W. corner Okeechobee Blvd. & Drexel Rd.
West Palm Beach, FL
732-1556 95,070 S/F
MAP REFERENCE #50

FARMERS MARKET
1200 S. Congress Ave.
West Palm Beach, FL 33406
965-1500 125,000 S/F
MAP REFERENCE #51

GARDEN PARK PLAZA
8900 N. Military Tr.
Palm Beach Gardens, FL 33410
689-3689 59,800 S/F
MAP REFERENCE #52

GUN CLUB CENTER
Gun Club Rd. & Military Tr.
West Palm Beach, FL 33406
689-3520 84,500 S/F
MAP REFERENCE #53

KING'S POINT SHOPPING PLAZA
S.W. corner of Atlantic Ave. & Carter Rd.
Delray Beach, FL
499-1111 102,910 S/F
MAP REFERENCE #54

Unincorporated Palm Beach County

K-MART PLAZA SHOPPING CENTER
4560-4640 Forest Hill Blvd.
West Palm Beach, FL 33406
1-891-4200* 124,200 S/F
MAP REFERENCE #55

LAKE WORTH PLAZA WEST
6400-6800 W. Lake Worth Rd.
Lake Worth, FL 33463
1-785-1700 149,000 S/F
MAP REFERENCE #56

LURIA PLAZA
Cherry Rd. & Military Tr.
West Palm Beach, FL 33409
1-564-5000* 60,000 S/F
MAP REFERENCE #57

THE MARKET PLACE
7400 Lake Worth Rd.
Lake Worth, FL 33463
964-5179 50,000 S/F
(Future expansion) 54,000 S/F
MAP REFERENCE #58

PINE TRAIL SHOPPING CENTER
1800-1900 Military Trail
West Palm Beach, FL 33409
686-5793 250,000 S/F
MAP REFERENCE #59

POLO GROUNDS MALL
860-926 Military Tr.
West Palm Beach, FL 33406
(504) 924-7206 120,000 S/F
Under Construction 15,000 S/F
MAP REFERENCE #60

TOWN CENTER
6000 W. Glades Rd.
Boca Raton, FL
1-368-3833 838,160 S/F
MAP REFERENCE #61

Unincorporated Palm Beach County

VILLAGE MARKET PLACE
Okeechobee Blvd. & Haverhill Rd.
West Palm Beach, FL 33409
686-5793 60,000 S/F
MAP REFERENCE #62

VILLAGE SQUARE
21196 St. Andrews Blvd.
Boca Raton, FL 33433
395-2000 65,000 S/F
(20,000 S/F Under Construction)
MAP REFERENCE #63

WELLINGTON COUNTRY PLAZA
Wellington Trace & W. Forest Hill Blvd.
West Palm Beach, FL 33411
832-2482 108,000 S/F
MAP REFERENCE #64

WEST BOCA PLAZA
23013 S. State Rd. 7
Boca Raton, FL 33433
1-482-5619 65,000 S/F
MAP REFERENCE #65

WORTH PLAZA
7099-7201 Lake Worth Rd.
Lake Worth, FL 33463
(800) 432-2199 73,700 S/F
MAP REFERENCE #66

ZAYRES SHOPPING CENTER
901 S. Congress Ave.
West Palm Beach, FL 33406
1-722-8207* 113,900 S/F
MAP REFERENCE #67

* A "1-" indicates a non-Palm Beach County Number within the 305 Area Code.

SOURCE: Area Planning Board of Palm Beach County

September 1980

LARGEST MAJOR SHOPPING CENTERS
IN PALM BEACH COUNTY BY SIZE

Shopping Center	Location	Square Footage
1. Palm Beach Mall	West Palm Beach	1,325,000
2. Town Center	Unincorporated (BR)	838,160
3. Cross County Mall	Unincorporated (WPB)	502,400
4. Palm Coast Plaza	West Palm Beach	458,800
5. Boca Raton Mall	Boca Raton	405,000
6. Twin City Mall	North Palm Beach	400,000
7. Delray Mall	Delray Beach	300,000
8. Pine Trail Shopping Center	Unincorporated (WPB)	250,000
9. Jupiter Mall	Jupiter	193,000
10. Fifth Ave. Shopping Center	Boca Raton	180,000
11. Royal Palm Plaza	Boca Raton	165,000
12. Oakbrook Square	Palm Beach Gardens	163,200
13. K-Mart Shopping Center	Lake Park	162,900
14. Palmetto Park Square	Boca Raton	154,200
15. Glades Plaza Shopping Center	Boca Raton	150,000
16. Lantana Village Square	Lantana	150,000
17. Lake Worth Plaza West	Unincorporated (LW)	149,000
18. Westward Shopping Center	West Palm Beach	145,000
19. Palm Springs Shopping Center	Palm Springs	129,900
20. Farmers Market	Unincorporated (WPB)	125,000
21. K-Mart Plaza Shopping Center	Unincorporated (WPB)	124,200
22. Lantana Shopping Center	Lantana	120,000
23. Polo Grounds Mall	Unincorporated (WPB)	120,000
24. Causeway Square Shopping Center	Boynton Beach	119,900
25. Garden Square Shopping Center	Palm Beach Gardens	116,000
26. Zayres Shopping Center	Unincorporated (WPB)	113,900
27. Searstown	West Palm Beach	111,800
28. Wellington Country Plaza	Unincorporated (WPB)	108,000
29. Lighthouse Plaza	Tequesta	107,300
30. Sunshine Square Shopping Center	Boynton Beach	106,000
31. King's Point Shopping Plaza	Unincorporated (DB)	102,910
32. Royal Poinciana Plaza	Palm Beach	101,000
33. Boynton Plaza	Boynton Beach	100,000

SOURCE: Area Planning Board

SEPTEMBER 1980

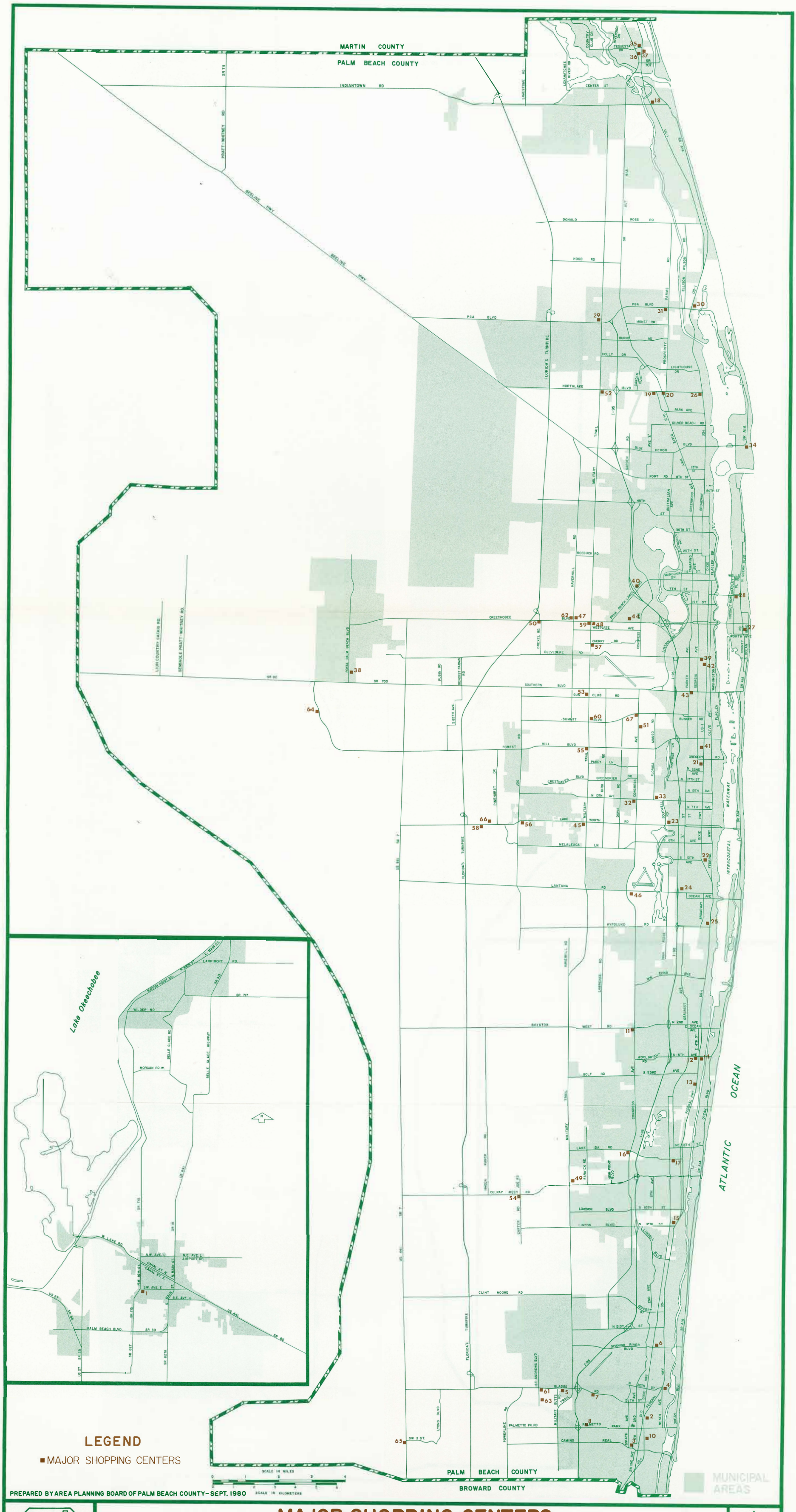

MAJOR SHOPPING CENTERS IN PALM BEACH COUNTY

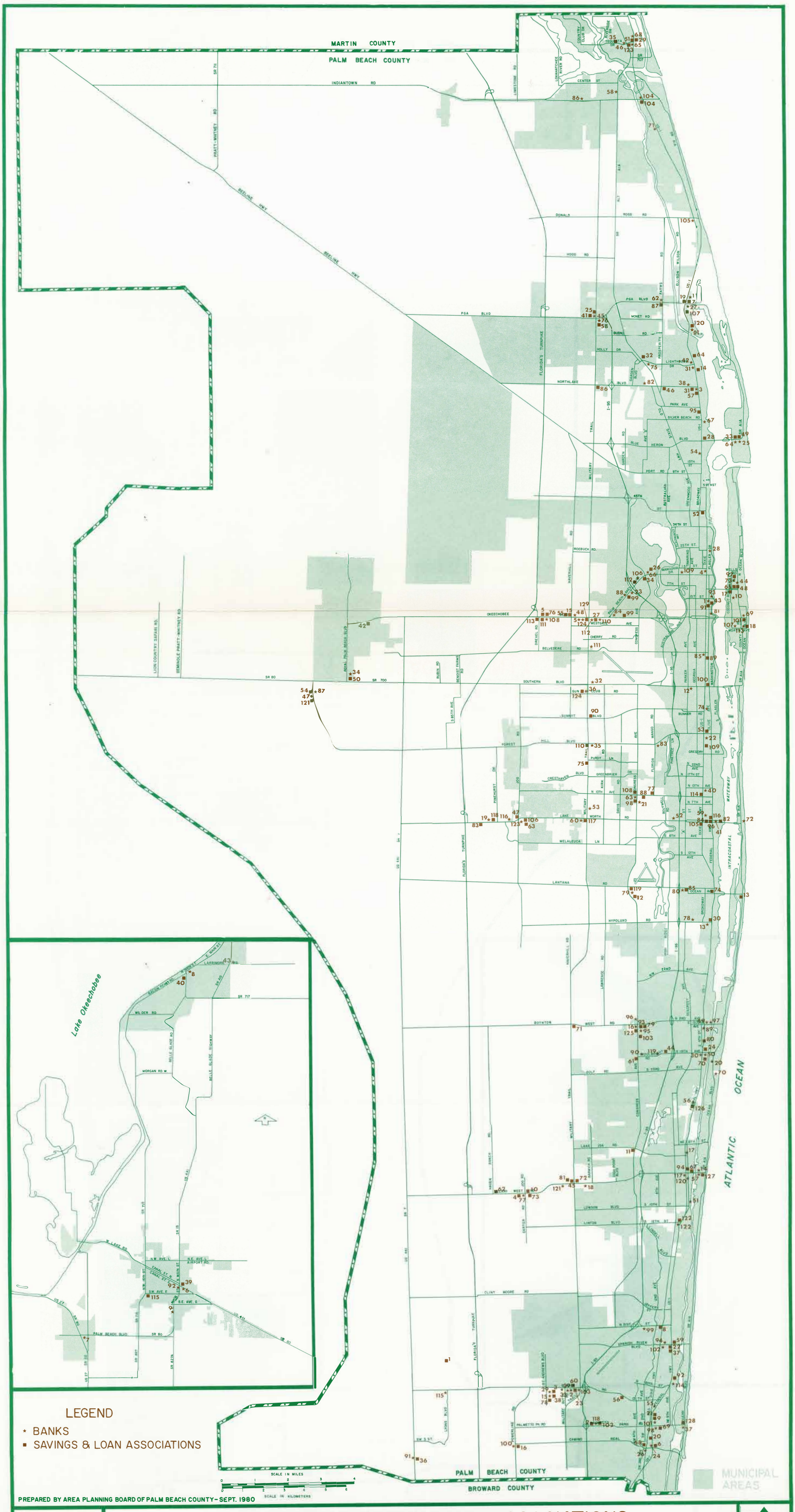

BANKS AND SAVINGS & LOAN ASSOCIATIONS IN PALM BEACH COUNTY

BANKS AND SAVINGS & LOAN ASSOCIATIONS IN PALM BEACH COUNTY

BANKS

ATLANTIC NATIONAL BANK OF PALM BEACH COUNTY
Main Office: 302 Datura St., West Palm Beach, FL 33401 655-8833
MAP REFERENCE #1
Branches: 2200 W. Glades Rd., Boca Raton, FL 33432 391-7343
MAP REFERENCE #2
155 S. U.S. #1, North Palm Beach, FL 33408 842-2827
MAP REFERENCE #3
1401 N. Dixie Hwy., West Palm Beach, FL 33401 655-8833
MAP REFERENCE #4
4900 Okeechobee Blvd., West Palm Beach, FL 33409 689-8330
MAP REFERENCE #5

BANK OF BELLE GLADE
Main Office: 108 S.E. Ave. "D", Belle Glade, FL 33430 996-6711
MAP REFERENCE #6
Branch: 131 U.S. Hwy. 27, South Bay, FL 33493 996-0550
MAP REFERENCE #7

BANK OF PAHOKEE
Main Office: 105 S. Lake Ave., Pahokee, FL 33476 924-7162
MAP REFERENCE #8
Branch: 800 S. Main St., Belle Glade, FL 33430 996-8000
MAP REFERENCE #9

BANK OF PALM BEACH AND TRUST COMPANY
Main Office: 40 Cocoanut Row, Palm Beach, FL 33480 659-3020
MAP REFERENCE #10
Branches: 11664 U.S. #1, Palm Beach Gardens, FL 33408 659-3020
MAP REFERENCE #11
802 Southern Blvd., West Palm Beach, FL 33405 659-3020
MAP REFERENCE #12

BANK OF SOUTH PALM BEACHES
150 Hypoluxo Rd., Hypoluxo, FL 33462 582-2265
MAP REFERENCE #13

BARNETT BANK OF PALM BEACH COUNTY
Main Office: 1001 E. Atlantic Ave., Delray Beach, FL 33444 278-2821
MAP REFERENCE #14
Branches: 21150 St. Andrews Blvd., Boca Raton, FL 33433 276-0200
MAP REFERENCE #15
105 N. Congress Ave., Boynton Beach, FL 33435 585-9411
MAP REFERENCE #16
400 N.E. 6th Ave., Delray Beach, FL 33444 276-0200
MAP REFERENCE #17
4560 W. Atlantic Ave., Delray Beach, FL 33445 278-2821
MAP REFERENCE #18
7281 W. Lake Worth Rd., Lake Worth, FL 33463 585-9411
MAP REFERENCE #19

BARNETT BANK OF PALM BEACH COUNTY (Continued)

Branches: 5112 N. Ocean Blvd., Ocean Ridge, FL 33435 276-0200
MAP REFERENCE #20
3320 S. Congress Ave., Palm Springs, FL 33461 585-9411
MAP REFERENCE #21
7320 S. Dixie Hwy., West Palm Beach, FL 33405 585-9411
MAP REFERENCE #22
1974 Palm Beach Lakes Blvd., West Palm Beach, FL 33409
MAP REFERENCE #23 585-9411

BOCA RATON NATIONAL BANK

77 E. Camino Real, Boca Raton, FL 33432 395-2300
MAP REFERENCE #24

BRADY NATIONAL BANK (Formerly Singer Island National Bank)

Main Office: 1217 E. Blue Heron Blvd., Riviera Beach, FL 33404 845-1000
MAP REFERENCE #25

Branches: 160 W. Camino Real, Boca Raton, FL 33432 368-0905
MAP REFERENCE #26
11452 U.S. #1, Palm Beach Gardens, FL 33410 626-5550
MAP REFERENCE #27

CENTURY NATIONAL BANK OF PALM BEACH COUNTY

Main Office: 2608 N. Dixie Hwy., West Palm Beach, FL 33407 659-1200
MAP REFERENCE #28

Branches: 125 Town Center At Boca Raton, Boca Raton, FL 33432 392-1095
MAP REFERENCE #29
1919 S. Federal Hwy., Boynton Beach, FL 33435 737-2000
MAP REFERENCE #30
667 U.S. #1, North Palm Beach, FL 33408 844-7300
MAP REFERENCE #31

CITIZENS BANK OF PALM BEACH COUNTY

Main Office: 4395 Southern Blvd., West Palm Beach, FL 33406 683-6800
MAP REFERENCE #32

Branches: 5550 Glades Rd., Boca Raton, FL 33432 368-6991
MAP REFERENCE #33
600 Royal Palm Beach Blvd., Royal Palm Beach, FL 33411
MAP REFERENCE #34 683-6800
4300 Forest Hill Blvd., West Palm Beach, FL 33406 683-6800
MAP REFERENCE #35
4575 Gun Club Rd., West Palm Beach, FL 33406 683-6800
MAP REFERENCE #36

CITIZENS NATIONAL BANK OF BOCA RATON

880 E. Palmetto Park Rd., Boca Raton, FL 33432 392-8800
MAP REFERENCE #37

FIRST AMERICAN BANK OF PALM BEACH COUNTY

Main Office: 401 Northlake Blvd., North Palm Beach, FL 33408 848-0611
MAP REFERENCE #38

Branches: 2250 W. Glades Rd., Boca Raton, FL 33432 391-7400
MAP REFERENCE #39

FIRST AMERICAN BANK OF PALM BEACH COUNTY (Continued)

Branches:
1200 N. Dixie Hwy., Lake Worth, FL 33460 582-3322
MAP REFERENCE #40
14 N. Federal Hwy., Lake Worth, FL 33460 582-2544
MAP REFERENCE #41
701 U.S. #1, North Palm Beach, FL 33408 848-0611
MAP REFERENCE #42
766 Larrimore Rd., Pahokee, FL 33476 924-5294
MAP REFERENCE #43
140 N. County Rd., Palm Beach, FL 33480 659-1611
MAP REFERENCE #44
4501 PGA Blvd., Palm Beach Gardens, FL 33410 626-7800
MAP REFERENCE #45
307 Tequesta Dr., Tequesta, FL 33458 746-7900
MAP REFERENCE #46
609-A W. Forest Hill Blvd., West Palm Beach, FL 33411
MAP REFERENCE #47 793-5400
5095 Okeechobee Blvd., West Palm Beach, FL 33409 686-6616
MAP REFERENCE #48

FIRST BANK AND TRUST OF PALM BEACH COUNTY

Main Office:
114 N. Federal Hwy., Boynton Beach, FL 33435 732-7000
MAP REFERENCE #49

Branches:
540 S.E. 15th Ave., Boynton Beach, FL 33435 732-7000
MAP REFERENCE #50
551 S.E. 8th St., Delray Beach, FL 33444 272-1171
MAP REFERENCE #51
1820 Lake Worth Rd., Lake Worth, FL 33461 964-2400
MAP REFERENCE #52
3716 S. Military Tr., Lake Worth, FL 33460 964-2400
MAP REFERENCE #53

FIRST MARINE BANK AND TRUST COMPANY OF THE PALM BEACHES

Main Office:
2001 Broadway, Riviera Beach, FL 33404 844-4351
MAP REFERENCE #54

Branches:
1000 N. Federal Hwy., Boca Raton, FL 33432 732-5684
MAP REFERENCE #55
3619 S. Federal Hwy., Boynton Beach, FL 33435 582-5641
MAP REFERENCE #56
1000 E. Atlantic Ave., Delray Beach, FL 33444 278-4188
MAP REFERENCE #57
308 N. Old Dixie Hwy., Jupiter, FL 33458 746-7701
MAP REFERENCE #58
114 N. "J" St., Lake Worth, FL 33460 582-5641
MAP REFERENCE #59
4640 Lake Worth Rd., Lake Worth, FL 33463 582-5641
MAP REFERENCE #60
1224 U.S. #1, North Palm Beach, FL 33408 844-4351
MAP REFERENCE #61
2525 PGA Blvd., Palm Beach Gardens, FL 33403 622-7800
MAP REFERENCE #62
3345 Congress Ave., Palm Springs, FL 33460 967-4600
MAP REFERENCE #63
1201 E. Blue Heron Blvd., Riviera Beach, FL 33404 844-4351
MAP REFERENCE #64

FIRST MARINE BANK AND TRUST COMPANY OF THE PALM BEACHES (Continued)

Branches: Tequesta Dr. & U.S. #1, Tequesta, FL 33458 746-6701
MAP REFERENCE #65
1655 Palm Beach Lakes Blvd., West Palm Beach, FL 33401
MAP REFERENCE #66 844-4351

FIRST NATIONAL BANK AND TRUST COMPANY OF RIVIERA BEACH

Main Office: 3700 Broadway, Riviera Beach, FL 33404 848-7232
MAP REFERENCE #67

Branch: 1 Plaza Way, Tequesta, FL 33458 747-4100
MAP REFERENCE #68

FIRST NATIONAL BANK IN PALM BEACH

Main Office: 255 S. County Rd., Palm Beach, FL 33480 655-7111
MAP REFERENCE #69

Branches: 4600 Ocean Blvd., Boynton Beach, FL 33435 655-7111
MAP REFERENCE #70
1000 U.S. #1, Jupiter, FL 33458 655-7111
(Scheduled completion date: January 1981)
MAP REFERENCE #71
2875 S. Ocean Blvd., Palm Beach, FL 33480 655-7111
MAP REFERENCE #72
254 Sunrise Ave., Palm Beach, FL 33480 655-7111
MAP REFERENCE #73
5400 S. Dixie Hwy., West Palm Beach, FL 33405 655-7111
MAP REFERENCE #74

FIRST NATIONAL BANK OF PALM BEACH GARDENS

Main Office: 9600 Alternate A-1-A, Palm Beach Gardens, FL 33410
MAP REFERENCE #75 622-2204

Branch: 4440 PGA Blvd., Palm Beach Gardens, FL 33410 622-5400
MAP REFERENCE #76

FIRST NATIONAL BANK OF WEST DELRAY

6500 W. Atlantic Ave., Delray Beach, FL 33445 499-1155
MAP REFERENCE #77

FIRST STATE BANK OF LANTANA

Main Office: 1189 Hypoluxo Rd., Lantana, FL 33462 585-7551
MAP REFERENCE #78

Branches: 6164 S. Congress Ave., Lake Worth, FL 33463 585-7551
MAP REFERENCE #79
1500 W. Lantana Rd., Lantana, FL 33462 585-7551
MAP REFERENCE #80

FLAGLER NATIONAL BANK OF THE PALM BEACHES

Main Office: 501 S. Flagler Dr., West Palm Beach, FL 33401 659-2265
MAP REFERENCE #81

Branches: 2863 Northlake Blvd., Lake Park, FL 33410 659-2265
MAP REFERENCE #82
1850 Forest Hill Blvd., West Palm Beach, FL 33406 659-2265
MAP REFERENCE #83
2380 Palm Beach Lakes Blvd., West Palm Beach, FL 33409
MAP REFERENCE #84 659-2265

FLAGSHIP BANK OF WEST PALM BEACH

Main Office: 2725 S. Dixie Hwy., West Palm Beach, FL 33405 832-4121
MAP REFERENCE #85

Branches: 901 Indiantown Rd., Jupiter, FL 33458
(Scheduled completion date: January 1981)
MAP REFERENCE #86

12776 Forest Hill Blvd., West Palm Beach, FL 33411
(Scheduled completion date: December 1980)
MAP REFERENCE #87

2001 Palm Beach Lakes Blvd., West Palm Beach, FL 33409
MAP REFERENCE #88 832-4121

FLAGSHIP FIRST NATIONAL BANK OF BOYNTON BEACH

Main Office: 315 S. Federal Hwy., Boynton Beach, FL 33435 732-4400
MAP REFERENCE #89

Branch: 2505 S.W. 15th Ave., Boynton Beach, FL 33435 732-4400
MAP REFERENCE #90

FLORIDA COAST BANK OF PALM BEACH COUNTY, N.A.

23071 S.R. 7, Boca Raton, FL 33433 482-5300
MAP REFERENCE #91

FLORIDA FIRST NATIONAL BANK AT BELLE GLADE

41 S.W. Ave. "B", Belle Glade, FL 33430 996-4441
MAP REFERENCE #92

FLORIDA NATIONAL BANK OF PALM BEACH COUNTY

Main Office: 303 First St., West Palm Beach, FL 33401 832-4161
MAP REFERENCE #93

Branches: 155 Spanish River Blvd., Boca Raton, FL 33431 395-6034
MAP REFERENCE #94

200 N. Congress Ave., Boynton Beach, FL 33435 737-9801
MAP REFERENCE #95

GULFSTREAM BANK OF BOYNTON BEACH, N.A. (Formerly Boynton Beach National Bank)

Main Office: 333 N. Congress Ave., Boynton Beach, FL 33435 737-7711
MAP REFERENCE #96

Branch: 639 E. Ocean Ave., Boynton Beach, FL 33435 737-7711
MAP REFERENCE #97

GULFSTREAM FIRST BANK & TRUST, N.A. (Formerly First Bank & Trust Company of Boca Raton, N.A.)

Main Office: 150 E. Palmetto Park Rd., Boca Raton, FL 33432 395-4420
MAP REFERENCE #98

Branches: 168 N.W. 51st Street, Boca Raton, FL 33431 994-0044
MAP REFERENCE #99

7400 W. Camino Real, Boca Raton, FL 33433 395-4420
MAP REFERENCE #100

344 N. Federal Hwy., Boca Raton, FL 33432 392-9777
MAP REFERENCE #101

3900 N. Federal Hwy., Boca Raton, FL 33431 395-7000
MAP REFERENCE #102

5200 Glades Rd., Boca Raton, FL 33433 392-9700
MAP REFERENCE #103

JUPITER/TEQUESTA NATIONAL BANK

Main Office: 100 N. U.S. #1, Jupiter, FL 33458 746-6606
MAP REFERENCE #104

Branch: U.S. #1 & Donald Ross Rd., Juno Beach, FL 33408 626-5450
MAP REFERENCE #105

MALL BANK, THE

Main Office: 1801 Palm Beach Lakes Blvd., West Palm Beach, FL 33401
MAP REFERENCE #106 686-2500

Branches: 151 Worth Ave., Palm Beach, FL 33480 686-2500
MAP REFERENCE #107

5750 Okeechobee Blvd., West Palm Beach, FL 33409 686-2500
MAP REFERENCE #108

PALM BEACH LAKES BANK (Formerly First Prudential Bank)

1255 Palm Beach Lakes Blvd., West Palm Beach, FL 33401
MAP REFERENCE #109 659-4550

PAN AMERICAN BANK OF PALM BEACH COUNTY (Formerly Central Bank of Palm Beach County)

Main Office: 4000 Okeechobee Blvd., West Palm Beach, FL 33409 683-6000
MAP REFERENCE #110

Branches: 1070 N. Military Tr., West Palm Beach, FL 33406 683-6000
MAP REFERENCE #111

4356 Okeechobee Blvd., West Palm Beach, FL 33409 683-6000
MAP REFERENCE #112

ROYAL TRUST BANK OF PALM BEACH, N.A.

Main Office: 411 S. County Rd., Palm Beach, FL 33480 655-3900
MAP REFERENCE #113

Branches: 2390 N. Federal Hwy., Boca Raton, FL 33431 392-2265
MAP REFERENCE #114

Glades Rd & Lyons Rd., Boca Raton, FL 33433
(Scheduled completion date: December 1980)
MAP REFERENCE #115

SUBURBAN BANK OF LAKE WORTH

6801 Lake Worth Rd., Lake Worth, FL 33463 964-6100
MAP REFERENCE #116

SUN FIRST NATIONAL BANK OF PALM BEACH COUNTY

Main Office: 302 E. Atlantic Ave., Delray Beach, FL 33444 278-4511
MAP REFERENCE #117

Branches: 1277 W. Palmetto Park Rd., Boca Raton, FL 33432 278-4511
MAP REFERENCE #118

1893 S.W. 15th Ave., Boynton Beach, FL 33435 278-4511
MAP REFERENCE #119

"Sunspot" 81 S.E. 5th Ave., Delray Beach, FL 33444 278-4511
MAP REFERENCE #120

5200 W. Atlantic Ave., Delray Beach, FL 33445 278-4511
MAP REFERENCE #121

1800 S. Federal Hwy., Delray Beach, FL 33444 278-4511
MAP REFERENCE #122

6490 W. Lake Worth Rd., Lake Worth, FL 33463 278-4511/737-8924
MAP REFERENCE #123

4742 Okeechobee Blvd., West Palm Beach, FL 33409 278-4511/737-8924
MAP REFERENCE #124

SAVINGS & LOAN ASSOCIATIONS

AMERICAN SAVINGS & LOAN ASSOCIATION OF FLORIDA
Main Office: Dade County
Branches: 19701 Lyons Rd., Boca Raton, FL 33434 482-1114
MAP REFERENCE #1
1377 W. Palmetto Park Rd., Boca Raton, FL 33432 392-6960
MAP REFERENCE #2
296 Town Center at Boca Raton, Boca Raton, FL 33432 392-9268
MAP REFERENCE #3
6646 W. Atlantic Ave., Delray Beach, FL 33446 499-0120
MAP REFERENCE #4
2102 West Drive, West Palm Beach, FL 33409 684-2040
MAP REFERENCE #5

AMERI FIRST FEDERAL SAVINGS & LOAN ASSOCIATION
Main Office: Dade County
Branches: 998 S. Federal Hwy., Boca Raton, FL 33432 368-2882
MAP REFERENCE #6
11658 U.S. #1, Palm Beach Gardens, FL 33408 626-9400
MAP REFERENCE #7

ATLANTIC FEDERAL SAVINGS & LOAN ASSOCIATION OF FT. LAUDERDALE
Main Office: Broward County
Branches: 166 N.W. 51st St., Boca Raton, FL 33431 994-1300
MAP REFERENCE #8
370 N. Federal Hwy., Boca Raton, FL 33432 392-1010
MAP REFERENCE #9
6473 W. Atlantic Ave., Delray Beach, FL 33446 499-3900
MAP REFERENCE #10
13797 Congress Ave., Delray Beach, FL 33445 272-0488
MAP REFERENCE #11
6088 S. Congress Ave., Lantana, FL 33462 964-9500
MAP REFERENCE #12
131 S. Ocean Blvd., Manalapan, FL 33462 588-0025
MAP REFERENCE #13
630 U.S. #1, North Palm Beach, FL 33408 842-4841
MAP REFERENCE #14
5029 Okeechobee Blvd., West Palm Beach, FL 33409 686-4940
MAP REFERENCE #15

BISCAYNE FEDERAL SAVINGS & LOAN ASSOCIATION
Main Office: Dade County
Branches: 7400 W. Camino Real, Boca Raton, FL 33433 392-7036
MAP REFERENCE #16
311 Royal Poinciana Plaza, Palm Beach, FL 33480 659-6777
MAP REFERENCE #17
201 Worth Ave., Palm Beach, FL 33480 659-5252
MAP REFERENCE #18
11521 U.S. #1, Palm Beach Gardens, FL 33410 627-1210
MAP REFERENCE #19

BOCA RATON FEDERAL SAVINGS & LOAN ASSOCIATION

Main Office: 555 S. Federal Hwy., Boca Raton, FL 33432 395-8800
MAP REFERENCE #20

Branches: 342 N. Federal Hwy., Boca Raton, FL 33432 368-2900
MAP REFERENCE #21
3901 N. Federal Hwy., Boca Raton, FL 33432 391-3901
MAP REFERENCE #22
2222 Glades Rd., Boca Raton, FL 33433 392-0404
MAP REFERENCE #23
1120 S. Federal Hwy., Boynton Beach, FL 33435 737-5200
MAP REFERENCE #24
10973 N. Military Tr., Palm Beach Gardens, FL 33410 626-8900
MAP REFERENCE #25

CHASE FEDERAL SAVINGS & LOAN ASSOCIATION

Main Office: Dade County

Branches: 1683 Forum Place, West Palm Beach, FL 33401 689-4204
MAP REFERENCE #26
1924 N. Military Tr., West Palm Beach, FL 33409 686-6880
MAP REFERENCE #27

COMMUNITY FEDERAL SAVINGS & LOAN ASSOCIATION OF RIVIERA BEACH

Main Office: 2600 Broadway, Riviera Beach, FL 33404 848-6661
MAP REFERENCE #28

Branches: 101 N. U.S. #1, Jupiter, FL 33458 746-9271
MAP REFERENCE #29
1479 S. Dixie Hwy., Lantana, FL 33462 586-8188
MAP REFERENCE #30
Twin City Mall, North Palm Beach, FL 33408 848-2514
MAP REFERENCE #31
9860 N. Alternate A-1-A, Palm Beach Gardens, FL 33410 626-5000
MAP REFERENCE #32
1100 E. Blue Heron Blvd., Singer Island, FL 33404 842-7770
MAP REFERENCE #33
1700 Palm Beach Lakes Blvd., West Palm Beach, FL 33401 686-9400
MAP REFERENCE #34

Drive-In: Gallery Square Shopping Center, Tequesta, FL 33458 746-9271
MAP REFERENCE #35

CORAL GABLES FEDERAL SAVINGS & LOAN ASSOCIATION

Main Office: Dade County

Branches: 9910 S.W. 14th St., Boca Raton, FL 33433 482-8245
MAP REFERENCE #36
3785 N. Federal Hwy., Boca Raton, FL 33431 368-6100
MAP REFERENCE #37
21150 St. Andrews Blvd., Boca Raton, FL 33432 368-7457
MAP REFERENCE #38

EVERGLADES FEDERAL SAVINGS & LOAN ASSOCIATION

Main Office: 125 N. Main St., Belle Glade, FL 33430 996-2067
MAP REFERENCE #39

Branches: 323 Bacom Point Rd., Pahokee, FL 33476 924-7144
MAP REFERENCE #40
10973 N. Military Tr., Palm Beach Gardens, FL 33410 627-1000
MAP REFERENCE #41
11150 Okeechobee Blvd., Royal Palm Beach, FL 33411 793-1136
MAP REFERENCE #42

FIDELITY FEDERAL SAVINGS & LOAN ASSOCIATION OF WEST PALM BEACH

Main Office: 218 Datura St., West Palm Beach, FL 33401 655-8282
MAP REFERENCE #43

Branches: 1865 S.W. 15th Ave., Boynton Beach, FL 33435 734-3300
MAP REFERENCE #44
5017 W. Atlantic Ave., Delray Beach, FL 33445 499-7002
MAP REFERENCE #45
950 Northlake Blvd., Lake Park, FL 33403 842-4266
MAP REFERENCE #46
6535 W. Lake Worth Rd., Lake Worth, FL 33463 968-1040
MAP REFERENCE #47
245 Royal Poinciana Way, Palm Beach, FL 33480 659-0666
MAP REFERENCE #48
1200 E. Blue Heron Blvd., Riviera Beach, FL 33404 848-8675
MAP REFERENCE #49
676 Royal Palm Beach Blvd., Royal Palm Beach, FL 33411 793-3270
MAP REFERENCE #50
201 Tequesta Dr., Tequesta, FL 33458 747-5100
MAP REFERENCE #51
4520 Broadway, West Palm Beach, FL 33407 848-5577
MAP REFERENCE #52
399 Forest Hill Blvd., West Palm Beach, FL 33405 585-5552
MAP REFERENCE #53
12773 W. Forest Hill Blvd., West Palm Beach, FL 33411 793-4501
MAP REFERENCE #54
4835 Okeechobee Blvd., West Palm Beach, FL 33409 689-5305
MAP REFERENCE #55

FINANCIAL FEDERAL SAVINGS & LOAN ASSOCIATION OF DADE COUNTY

Main Office: Dade County

Branches: 676 Glades Road, Boca Raton, FL 33431 391-2440
MAP REFERENCE #56
400 Northlake Blvd., North Palm Beach, FL 33408 844-1308
MAP REFERENCE #57
10800 N. Military Tr., Palm Beach Gardens, FL 33410 626-5700
MAP REFERENCE #58

FIRST FEDERAL SAVINGS & LOAN ASSOCIATION OF BROWARD COUNTY

Main Office: Broward County

Branches: 4000 N. Federal Hwy., Boca Raton, FL 33432 427-8200
MAP REFERENCE #59
2301 W. Glades Rd., Boca Raton, FL 33431 392-2870
MAP REFERENCE #60
1609 S. Congress Ave., Boynton Beach, FL 33435 734-9000
MAP REFERENCE #61
7453 Delray Rd. West, Delray Beach, FL 33446 499-1551/737-8032
MAP REFERENCE #62
6404 Lake Worth Rd., Lake Worth, FL 33463 439-2960
MAP REFERENCE #63
800 U.S. #1, North Palm Beach, FL 33408 626-8680
MAP REFERENCE #64
281 Royal Poinciana Way, Palm Beach, FL 33480 659-5300
MAP REFERENCE #65
2000 Palm Beach Lakes Blvd., West Palm Beach, FL 33409 686-2700
MAP REFERENCE #66

FIRST FEDERAL SAVINGS & LOAN ASSOCIATION OF DELRAY BEACH

Main Office: 645 E. Atlantic Ave., Delray Beach, FL 33444 276-6311
MAP REFERENCE #67

Branches: 190 W. Camino Real, Boca Raton, FL 33432 276-6311
MAP REFERENCE #68
200 E. Palmetto Park Rd., Boca Raton, FL 33432 276-6311
MAP REFERENCE #69
1600 S. Federal Hwy., Boynton Beach, FL 33435 737-1234
MAP REFERENCE #70
5000 New Boynton Rd., Boynton Beach, FL 33437 737-1234
MAP REFERENCE #71
4999 W. Atlantic Ave., Delray Beach, FL 33445 276-6311
MAP REFERENCE #72
6464 W. Atlantic Ave., Delray Beach, FL 33445 276-6311
MAP REFERENCE #73
205 W. Ocean Ave., Lantana, FL 33462 737-1234
MAP REFERENCE #74
2449 S. Military Tr., West Palm Beach, FL 33406 737-1234
MAP REFERENCE #75
5867 Okeechobee Blvd., West Palm Beach, FL 33409 737-1234
MAP REFERENCE #76

FIRST FEDERAL SAVINGS & LOAN ASSOCIATION OF LAKE WORTH

Main Office: 2601 10th Ave. N., Lake Worth, FL 33460 964-6400
MAP REFERENCE #77

Branches: 21184 St. Andrews Blvd., Boca Raton, FL 33432 392-3300
MAP REFERENCE #78
246 N. Congress Ave., Boynton Beach, FL 33435 964-6400
MAP REFERENCE #79
901 S. Federal Hwy., Boynton Beach, FL 33435 964-6400
MAP REFERENCE #80
5061 W. Atlantic Ave., Delray Beach, FL 33445
(Scheduled completion date: January 1981)
MAP REFERENCE #81
200 Lake Ave., Lake Worth, FL 33460 964-6400
MAP REFERENCE #82
7300 Lake Worth Rd., Lake Worth, FL 33463 964-6400
MAP REFERENCE #83
711 Lucerne Ave., Lake Worth, FL 33460 964-6400
MAP REFERENCE #84
1300 W. Lantana Rd., Lantana, FL 33462 964-6400
MAP REFERENCE #85
4470 Northlake Blvd., Palm Beach Gardens, FL 33403 964-6400
MAP REFERENCE #86
2500 PGA Blvd., Palm Beach Gardens, FL 33410 964-6400
MAP REFERENCE #87
2950 10th Avenue N., Palm Springs, FL 33460 964-6400
MAP REFERENCE #88
2900 S. Dixie Hwy., West Palm Beach, FL 33405 964-6400
MAP REFERENCE #89
930 S. Military Tr., West Palm Beach, FL 33406 964-6400
MAP REFERENCE #90

FIRST FEDERAL SAVINGS & LOAN ASSOCIATION OF THE PALM BEACHES

Main Office: 215 S. Olive Ave., West Palm Beach, FL 33401 655-8511
MAP REFERENCE #91

Branches: 2400 N. Federal Hwy., Boca Raton, FL 33432 395-6811
MAP REFERENCE #92
280 N. Congress Ave., Boynton Beach, FL 33435 737-5777
MAP REFERENCE #93
95 N.E. 5th Ave., Delray Beach, FL 33444 278-6261
MAP REFERENCE #94
500 Federal Hwy., Lake Park, FL 33403 844-6366
MAP REFERENCE #95
531 Lucerne Ave., Lake Worth, FL 33460 582-3511
MAP REFERENCE #96
165 Bradley Pl., Palm Beach, FL 33480 655-1485
MAP REFERENCE #97
3347 S. Congress Ave., Palm Springs, FL 33461 964-2212
MAP REFERENCE #98
2701 Okeechobee Blvd., West Palm Beach, FL 33409 683-3133
MAP REFERENCE #99
301 Southern Blvd., West Palm Beach, FL 33405 833-5523
MAP REFERENCE #100

HOME FEDERAL SAVINGS & LOAN ASSOCIATION OF PALM BEACH

Main Office: 293 S. County Rd., Palm Beach, FL 33480 655-5866
MAP REFERENCE #101

Branches: 1307 W. Palmetto Park Rd., Boca Raton, FL 33432 368-4114
MAP REFERENCE #102
100 N. Congress Ave., Boynton Beach, FL 33435 737-9695
MAP REFERENCE #103
50 S. U.S. #1, Jupiter, FL 33458 746-9200
MAP REFERENCE #104
1 S. Dixie Hwy., Lake Worth, FL 33460 585-6116
MAP REFERENCE #105
6492 Lake Worth Rd., Lake Worth, FL 33463 439-1300
MAP REFERENCE #106
11310 U.S. #1, Palm Beach Gardens, FL 33410 622-4100
MAP REFERENCE #107
1001 S. Congress Ave., Palm Springs, FL 33461 964-6900
MAP REFERENCE #108
7700 S. Dixie Hwy., West Palm Beach, FL 33405 585-7525
MAP REFERENCE #109
4660 Forest Hill Blvd., West Palm Beach, FL 33406 967-7500
MAP REFERENCE #110
5912 Okeechobee Blvd., West Palm Beach, FL 33409 686-8300
MAP REFERENCE #111
1801 Palm Beach Lakes Blvd., West Palm Beach, FL 33401 683-1097
MAP REFERENCE #112

PENINSULA FEDERAL SAVINGS & LOAN ASSOCIATION

Main Office: Dade County

Branch: 6082 W. Okeechobee Blvd., West Palm Beach, FL 33409 684-3557
MAP REFERENCE #113

ASSETS OF FINANCIAL INSTITUTIONS

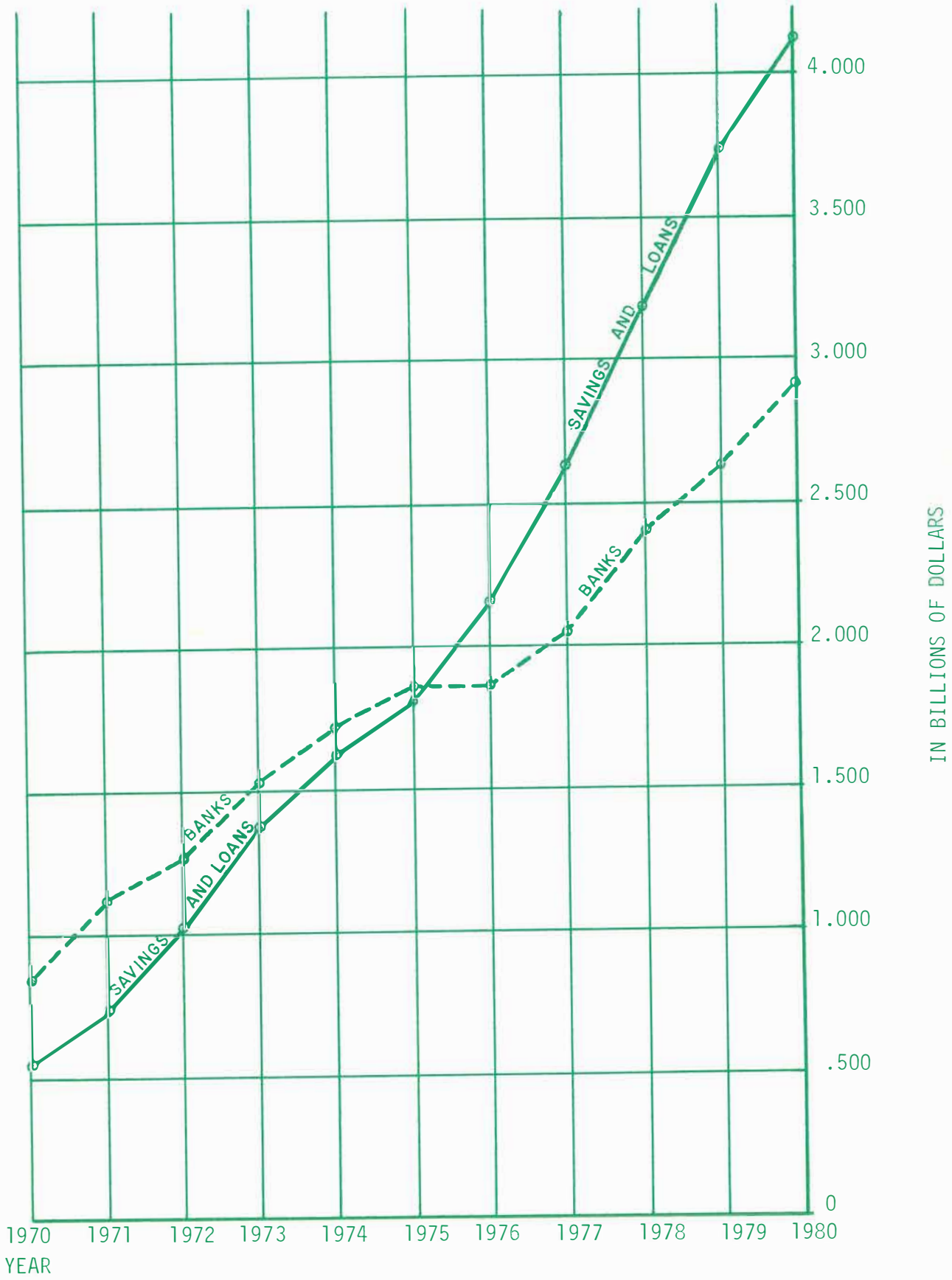

PEOPLES FEDERAL SAVINGS & LOAN ASSOCIATION OF LAKE WORTH

Main Office: 1001 N. Dixie Hwy., Lake Worth, FL 33460 585-7575
MAP REFERENCE #114

Branches: 1516 S.W. Ave. "E"., Belle Glade, FL 33430 585-7575/996-4106
MAP REFERENCE #115
101 N. Federal Hwy., Lake Worth, FL 33460 585-7575
MAP REFERENCE #116
4570 Lake Worth Rd., Lake Worth, FL 33463 585-7575
MAP REFERENCE #117
7179 Lake Worth Rd., Lake Worth, FL 33463 585-7575
MAP REFERENCE #118
6120 S. Congress Ave., Lantana, FL 33462 585-7575
MAP REFERENCE #119
1200 U.S. #1, North Palm Beach, FL 33408 585-7575
MAP REFERENCE #120
12797 W. Forest Hill Blvd., West Palm Beach, Fl 33411 585-7575
MAP REFERENCE #121

SOUTHERN FEDERAL SAVINGS & LOAN ASSOCIATION OF BROWARD COUNTY

Main Office: Broward County

Branches: 1500 S. Federal Hwy., Delray Beach, FL 33444 272-1501
MAP REFERENCE #122
220 Tequesta Dr., Tequesta, FL 33458 747-2222
MAP REFERENCE #123

SUNRISE SAVINGS & LOAN ASSOCIATION

4645 Gun Club Rd., West Palm Beach, FL 33406 689-5900
MAP REFERENCE #124

UNITED FEDERAL SAVINGS & LOAN ASSOCIATION OF BROWARD COUNTY

Main Office: Broward County

Branches: 289 N. Congress Ave., Boynton Beach, FL 33435 737-2020
MAP REFERENCE #125
3621 S. Federal Hwy., Boynton Beach, FL 33435 734-2323
MAP REFERENCE #126
1002 E. Atlantic Ave., Delray Beach, FL 33444 272-3611
MAP REFERENCE #127

WASHINGTON SAVINGS & LOAN ASSOCIATION OF FLORIDA

Main Office: Dade County

Branches: 899 E. Palmetto Park Rd., Boca Raton, FL 33432 391-8903
MAP REFERENCE #128
4766 Okeechobee Blvd., West Palm Beach, FL 33409 686-7822
MAP REFERENCE #129

SOURCE: Area Planning Board of Palm Beach County
AUGUST, 1980

ASSETS OF FINANCIAL INSTITUTIONS IN PALM BEACH COUNTY

DEPOSITS AND ASSETS FOR BANKS
JUNE 30, 1980

BANKS	DEPOSITS	ASSETS
Atlantic National Bank of Palm Beach County	$ 93,012,000.00	$ 104,728,000.00
Bank of Belle Glade	20,990,000.00	24,311,000.00
Bank of Pahokee	24,057,056.13	28,298,242.51
Bank of Palm Beach & Trust Company	93,468,000.00	106,452,000.00
Bank of South Palm Beaches	5,050,188.63	6,683,385.38
Barnett Bank of Palm Beach County	179,073,001.58	221,071,628.26
Boca Raton National Bank	110,668,830.97	123,602,648.79
Brady National Bank	14,516,000.00	16,194,000.00
Century National Bank of Palm Beach County	27,721,279.00	33,894,203.00
Citizens Bank of Palm Beach County	50,609,283.00	56,250,574.00
Citizens National Bank of Boca Raton	10,999,864.72	13,204,645.56
First American Bank of Palm Beach County	251,817,155.00	289,747,346.00
First Bank & Trust of Palm Beach County	118,126,000.00	130,562,000.00
First Marine Bank & Trust Co. of the Palm Beaches	376,209,461.62	419,288,000.00
First National Bank & Trust of Riviera Beach	77,265,588.00	88,364,053.00
First National Bank in Palm Beach	177,101,768.33	238,130,325.76
First National Bank of Palm Beach Gardens	24,877,000.00	26,650,000.00
First National Bank of West Delray	5,772,556.10	7,287,533.95
First State Bank of Lantana	49,915,000.00	54,470,000.00
Flagler National Bank of the Palm Beaches	41,832,842.14	47,629,059.09
Flagship Bank of West Palm Beach	53,451,000.00	61,100,000.00
Flagship First National Bank of Boynton Beach	38,623,814.17	43,180,797.18
Florida Coast Bank of Palm Beach County, N.A.	8,793,000.00	10,168,000.00
Florida First National Bank at Belle Glade	18,500,005.15	20,347,525.56
Florida National Bank of Palm Beach County	28,649,024.13	47,042,512.07
Gulfstream Bank of Boynton Beach, N.A.	37,244,000.00	43,711,000.00
Gulfstream First Bank & Trust, N.A.	232,424,000.00	276,410,000.00
Jupiter/Tequesta National Bank	18,998,325.23	20,745,929.12
The Mall Bank	31,062,000.00	35,953,000.00
Palm Beach Lakes Bank	4,190,000.00	5,126,000.00
Pan American Bank of Palm Beach County	47,695,598.96	54,442,129.10
Royal Trust Bank of Palm Beach, N.A.	51,788,000.00	58,347,000.00
Suburban Bank of Lake Worth	21,983,000.00	24,243,000.00
Sun First National Bank of Palm Beach County	142,384,000.00	165,264,000.00
TOTAL - Banks in Palm Beach County	$2,488,868,642.86	$2,902,899,538.33
Gain over June 30, 1979	+ 9.9%	+ 10.2

SAVINGS AND ASSETS FOR SAVINGS AND LOAN ASSOCIATIONS
JUNE 30, 1980

SAVINGS & LOAN ASSOCIATIONS*	SAVINGS	ASSETS
Boca Raton Federal S & L Assn.	$ 226,614,056.00	$ 270,320,737.00
Community Federal S & L Assn. of Riviera Beach	347,435,067.00	407,620,049.00
Everglades Federal S & L Assn.	73,609,592.00	83,316,771.00
Fidelity Federal S & L Assn. of West Palm Beach	419,423,156.00	475,430,565.00
First Federal S & L Assn. of Delray Beach	619,688,304.00	728,052,153.00
First Federal S & L Assn. of Lake Worth	644,253,589.00	788,036,730.00
First Federal S & L Assn. of the Palm Beaches	643,651,747.00	732,760,153.00
Home Federal S & L Assn. of Palm Beach	404,477,022.76	497,747,759.15
Peoples Federal S & L Assn. of Lake Worth	136,934,388.00	147,305,002.00
TOTAL-Savings & Loan Associations in Palm Beach County	$3,516,086,921.76	$4,130,589,919.15
Gain over June 30, 1979	+ 9.3%	+ 10.8%
COMBINED TOTAL - Banks and Savings & Loan Associations in Palm Beach County - June 30, 1980	$6,004,955,564.62	$7,033,489,457.48
Gain over June 30, 1979	+ 9.6%	+ 10.5%

JUNE 30, 1979 TOTALS

Banks	$2,264,637,584.66	$2,633,245,410.64
Savings & Loan Associations	$3,215,950,058.42	$3,729,731,356.26
Combined Total	$5,480,587,643.08	$6,362,976,766.90

*Information is not available on an individual basis for the following Savings & Loan Associations. Cities in Palm Beach County where branches are located are shown in parenthesis:

American S & L Assn. of Florida (Boca Raton, Delray Beach, West Palm Beach)
AmeriFirst Federal S & L Assn. (Boca Raton, Palm Beach Gardens)
Atlantic Federal S & L Assn. of Ft. Lauderdale (Boca Raton, Delray Beach, Lantana, Manalapan, North Palm Beach, West Palm Beach)
Biscayne Federal S & L Assn. (Boca Raton, Palm Beach, Palm Beach Gardens)
Chase Federal S & L Assn. (West Palm Beach)
Coral Gables Federal S & L Assn. (Boca Raton)
Financial Federal S & L Assn. of Dade County (Boca Raton, North Palm Beach, Palm Beach Gardens)
First Federal S & L Assn. of Broward County (Boca Raton, Boynton Beach, Delray Beach,
Peninsula Federal S & L Assn. (West Palm Beach)
Southern Federal S & L Assn. of Broward County (Delray Beach, Tequesta)
United Federal S & L Assn. of Broward County (Boynton Beach, Delray Beach)
Washington S & L Assn. of Florida (Boca Raton, West Palm Beach)

SOURCE: Area Planning Board of Palm Beach County

AUGUST 1980

DEMAND AND TIME & SAVINGS DEPOSITS FOR BANKS
JUNE 30, 1980

BANKS	DEMAND DEPOSITS	TIME & SAVINGS DEPOSITS
Atlantic National Bank of Palm Beach County	$ 41,974,000.00	$ 51,038,000.00
Bank of Belle Glade	17,323,000.00	3,667,000.00
Bank of Pahokee	18,632,467.34	5,242,588.79
Bank of Palm Beach & Trust Company	42,435,000.00	51,033,000.00
Bank of South Palm Beaches	1,961,229.45	3,088,959.18
Barnett Bank of Palm Beach County	62,046,308.58	117,026,693.00
Boca Raton National Bank	39,558,555.91	71,110,275.06
Brady National Bank	5,274,000.00	9,242,000.00
Century National Bank of Palm Beach County	10,486,398.00	17,234,881.00
Citizens Bank of Palm Beach County	26,918,647.00	23,690,636.00
Citizens National Bank of Boca Raton	3,898,214.48	7,101,650.24
First American Bank of Palm Beach County	93,155,364.00	58,661,791.00
First Bank & Trust of Palm Beach County	34,442,000.00	83,684,000.00
First Marine Bank & Trust Co. of the Palm Beaches	140,696,700.10	235,512,761.52
First National Bank & Trust of Riviera Beach	31,344,176.00	45,921,412.00
First National Bank in Palm Beach	90,855,148.29	86,246,620.04
First National Bank of Palm Beach Gardens	8,864,000.00	16,013,000.00
First National Bank of West Delray	3,991,302.67	1,781,253.43
First State Bank of Lantana	20,917,000.00	28,998,000.00
Flagler National Bank of the Palm Beaches	21,566,756.77	20,266,085.37
FLagship Bank of West Palm Beach	30,547,000.00	22,904,000.00
Flagship First National Bank of Boynton Beach	14,515,144.74	24,108,669.43
Florida Coast Bank of Palm Beach County, N.A.	4,698,000.00	4,095,000.00
Florida First National Bank at Belle Glade	14,099,074.09	4,400,931.06
Florida National Bank of Palm Beach County	16,138,089.45	12,510,934.68
Gulfstream Bank of Boynton Beach, N.A.	11,485,000.00	25,759,000.00
Gulfstream First Bank & Trust, N.A.	121,427,000.00	110,997,000.00
Jupiter/Tequesta National Bank	8,164,538.59	10,833,786.64
The Mall Bank	17,317,000.00	13,745,000.00
Palm Beach Lakes Bank	1,814,000.00	2,376,000.00
Pan American Bank of Palm Beach County	23,901,125.82	23,794,473.14
Royal Trust Bank of Palm Beach, N.A.	19,815,000.00	31,973,000.00
Suburban Bank of Lake Worth	6,797,000.00	15,186,000.00
Sun First National Bank of Palm Beach County	54,814,000.00	87,570,000.00

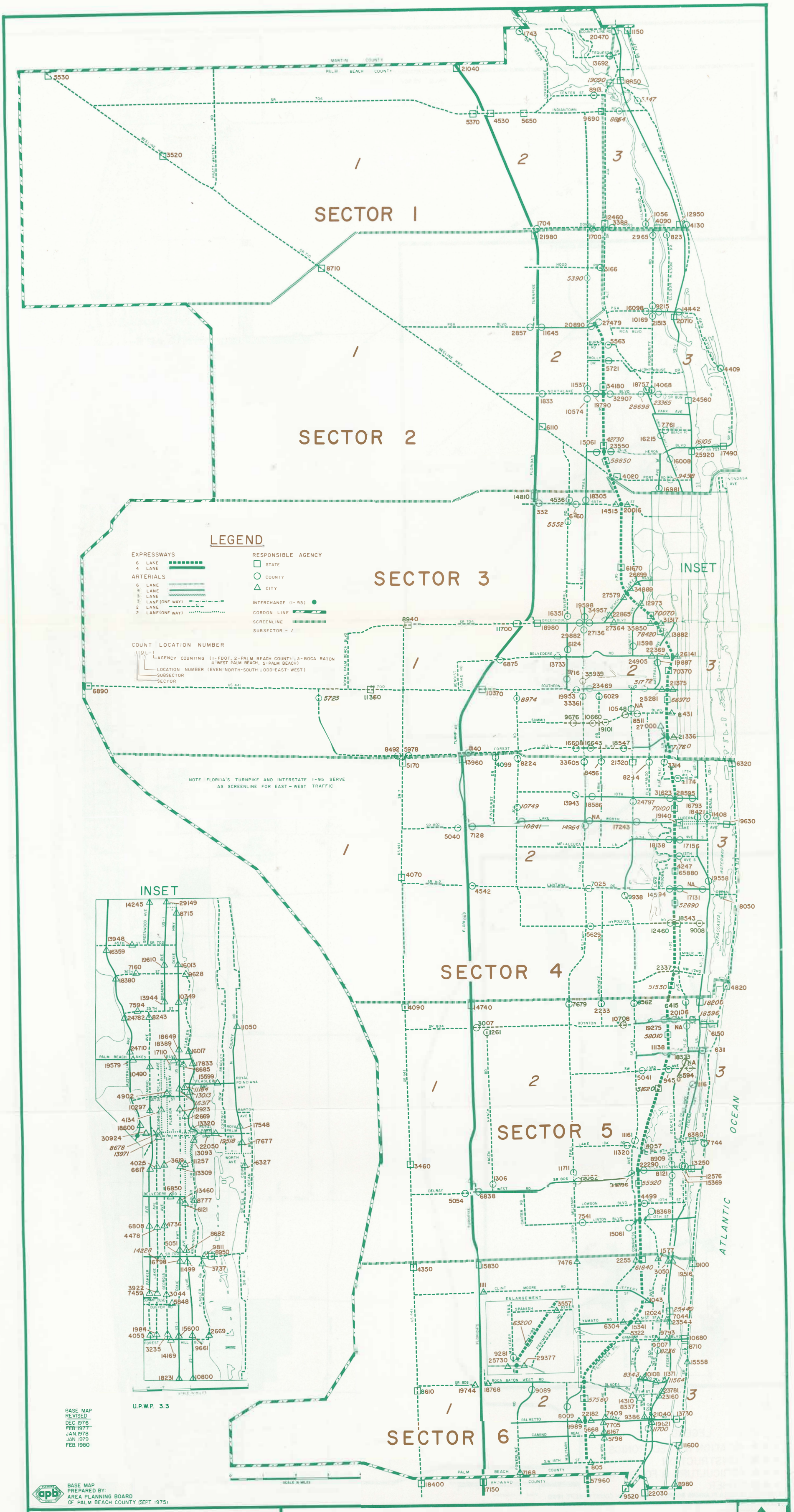

METROPOLITAN PLANNING ORGANIZATION of PALM BEACH COUNTY

1979 AVERAGE DAILY TRAFFIC VOLUMES

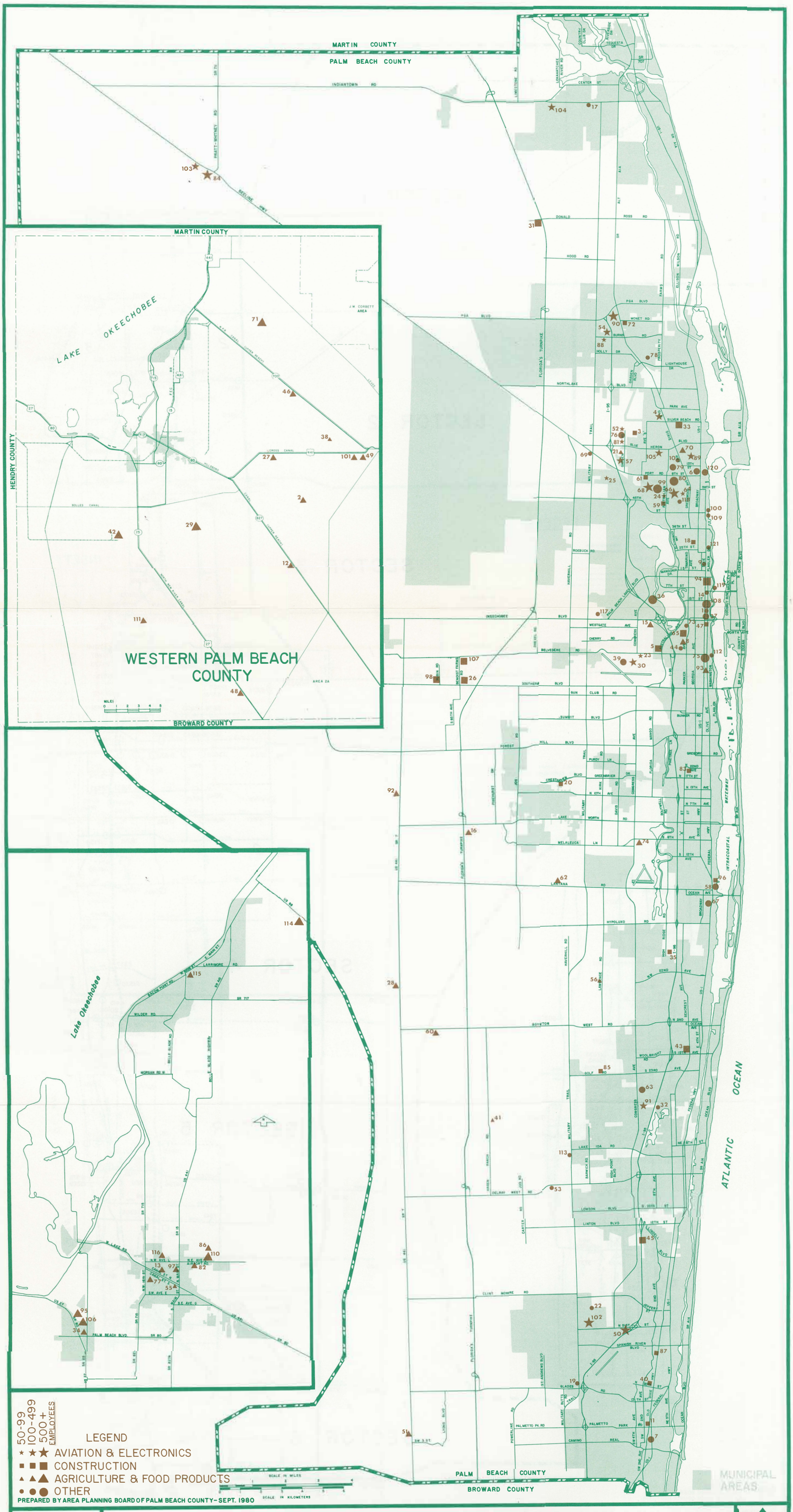

MAJOR EMPLOYERS IN PALM BEACH COUNTY

SELECTED MAJOR EMPLOYERS IN PALM BEACH COUNTY*
50 EMPLOYEES OR MORE
AUGUST 1980

AMERICAN TELEPHONE & TELEGRAPH CO.
325 Gardenia St.
West Palm Beach, FL 33401
837-9640 Empl: 80
Long Lines Service
SIC #4810
MAP REFERENCE #1

ATLANTIC SUGAR ASSOCIATION
State Rd. 80
Belle Glade, FL 33430
996-6541 Empl: 321 In-Season
117 Off-Season
Raw Sugar, Blackstrap Molasses
SIC #2061
MAP REFERENCE #2

B & A MANUFACTURING CO.
3665 E. Industrial Way
Riviera Beach, FL 33404
848-8648 Empl: 85
Carbide Tips & Masonry Drills
SIC #3423
MAP REFERENCE #3

BMI MANUFACTURING COMPANY
120 Reed Rd.
Lake Park, FL 33403
842-1707 Empl: 450
Microelectronic Products
SIC #3861
MAP REFERENCE #4

BELVEDERE CONSTRUCTION CO., INC.
2115 Belvedere Rd.
West Palm Beach, FL 33406
683-5344 Empl: 200
Construction of Pipelines & Sewer & Water Mains
SIC #1623 & 1611
MAP REFERENCE #5

BIRDSALL, INC.
821 Ave. "E"
Riviera Beach, FL 33404
844-0281 Empl: 238
Ocean Shipping & Trucking
SIC #4210
MAP REFERENCE #6

BOCA RATON NEWS, INC.
34 S.W. 2nd St.
Boca Raton, FL 33432
395-8300 Empl: 160
Daily Newspaper "Boca Raton News"
SIC #2711
MAP REFERENCE #7

BOYNTON LANSDSCAPE CO.
1425 Wilkins Ave.
West Palm Beach, FL 33401
655-5900 Empl: 125
Landscape Contractors; Horticultural Service & Landscape Architects
SIC #0781
MAP REFERENCE #8

BOYS, INC.
535 16th St.
West Palm Beach, FL 33407
832-0151 Empl: 65
Roofing, Air Conditioning & Sheet Metal
SIC #1711
MAP REFERENCE #9

CANADA DRY BOTTLING CO.
OF FLORIDA, INC.
1649 Avenue "L"
Riviera Beach, FL 33404
842-4673 Empl: 51
Manufacture & Sell Soft Drinks
SIC #2086
MAP REFERENCE #10

CAUSEWAY LUMBER CO.
400 N.W. 2nd Ave.
P. O. Box 248
Boca Raton, FL 33432
391-4800 Empl: 65
Millwork, Roof Trusses, Span Joists, Reinforcing Steel
SIC #2431, 2439, 3441, 3449
MAP REFERENCE #11

CHAMBLEE FARMS, INC.
Hillsboro Rd.
Belle Glade, FL 33430
996-8741 Empl: 250 In-Season
50 Off-Season
Vegetables, Sugar Cane & Cattle
SIC #0161 & 0133
MAP REFERENCE #12

KERMIT CHAPMAN & SONS, INC.
1008 Railroad Ave.
Belle Glade, FL 33430
996-3089 Empl: 125 In-Season
20 Off-Season
Radishes & Leafy Vegetables
SIC #0161
MAP REFERENCE #13

COCA-COLA BOTTLING CO.
504 E. Railroad Ave.
West Palm Beach, FL 33401
832-1738 Empl: 65
Distributor - Soft Drinks
SIC #2086
MAP REFERENCE #14

COMMERCIAL LANDSCAPE MAINTENANCE, INC.
1575 Donna Rd.
West Palm Beach, FL 33409
683-4238 Empl: 115
Lawn Maintenance, Pest Control & Irrigation
SIC #0782
MAP REFERENCE #15

BOB CONRAD FARMS
86 Akron Rd.
Lake Worth, FL 33463
965-1570 Empl: 50 In-Season
4 Off-Season
Green Peppers & Squash
SIC #0161
MAP REFERENCE #16

COURIER HIGHLIGHTS, THE
CARY PUBLICATIONS, INC.
800 Indiantown Rd., P. O. Box 1486
Jupiter, FL 33458
746-5111 Empl: 51
Offset Printing, Weekly Newspaper
SIC #2751, 2711
MAP REFERENCE #17

CRABTREE CONSTRUCTION CO., INC.
929 26th St., P. O. Box 8195
West Palm Beach, FL 33407
832-6458 Empl: 80
Road Building, Excavating, Drainage
SIC #1611
MAP REFERENCE #18

C R C PRESS
2000 N.W. 24th St.
Boca Raton, FL 33431
994-0555 Empl: 91
Publish Scientific & Medical Books
SIC #2731
MAP REFERENCE #19

CRESTHAVEN ENTERPRISES, INC.
2551 S. Military Tr.
West Palm Beach, FL 33406
655-9740 Empl: 75
Construction of Condominimums
SIC #1531 & 0782
MAP REFERENCE #20

CUMBERLAND FARMS FOOD STORES, INC.
Interstate Park Rd.
Riviera Beach, FL 33404
842-2818 Empl: 73
Milk & Related Products, Orange Juice & Fruit Drinks
SIC #2026, 2033 & 2088
MAP REFERENCE #21

DATAMEDIX, INC.
1001 N.W. 58th St.
Boca Raton, FL 33431
994-0900 Empl: 74
Ambulatory Heart Monitors
SIC #3841
MAP REFERENCE #22

DELTA AIRLINES, INC.
Palm Beach International Airport
West Palm Beach, FL 33406
655-5300 Empl: 94
Air Transportation
SIC #4511
MAP REFERENCE #23

DEXTER TOOL CO.
1501 53rd St. W.
Mangonia Park, FL 33407
842-5336 Empl: 80
Component Parts for Aircraft Engines
SIC #3724
MAP REFERENCE #24

DIAMAGNETICS, INC.
6746 White Dr.
West Palm Beach, FL 33407
842-8991 Empl: 50
Phonograph needles
SIC #3679
MAP REFERENCE #25

DIXIE ASPHALT CO.
Benoist Farms Rd., P. O. Box 15015
West Palm Beach, FL 33406
793-9100 Empl: 200
Asphaltic Concrete
SIC #2951
MAP REFERENCE #26

DOUBLE D DIVISION
SHELTON LAND & CATTLE CO.
P. O. Box 144
Belle Glade, FL 33430
996-2215 Empl: 250 In-Season
75 Off-Season
Cattle, Sugar Cane & Vegetables
SIC #0212, 0133 & 0161
MAP REFERENCE #27

DUBOIS FARMS
P. O. Drawer 189, N. SR 7
Boynton Beach, FL 33435
732-5438 Empl: 300 In-Season
40 Off-Season
Green Peppers & Cucumbers
SIC #0161
MAP REFERENCE #28

DUDA & SONS COOPERATIVE ASSN.
Duda Rd., P. O. Box 208
Belle Glade, FL 33430
996-2004 Empl: 1,200 In-Season
400 Off-Season
Celery, Corn, Radishes, Leafy Vegetables, Parsley, Iceberg Lettuce, Green beans; Sugar Cane
SIC #0161 & 0133
MAP REFERENCE #29

EASTERN AIRLINES
Palm Beach International Airport
West Palm Beach, FL 33406
655-3111 Empl: 100
Air Transportation
SIC #4511
MAP REFERENCE #30

GECC-TRAFALGAR DEVELOPERS OF FLORIDA, INC. EASTPOINTE PROJECT
13550 Eastpointe Blvd.
Palm Beach Gardens, FL 33410
626-0366 Empl: 120
Construction, Golf Course Maintenance, Country Club, Maid Service, Etc.
SIC #1531
MAP REFERENCE #31

GRIMES DIVISION OF MIDLAND ROSS, FLORIDA DEVELOPMENT CENTER
Northwest of Lake Ida, east of I-95
P. O. Box 130
Delray Beach, FL 33444
276-6083 Empl: 86
Galley Inserts for Transportation
SIC #3569
MAP REFERENCE #32

FARMER & IRWIN CORPORATION
3300 Avenue "K"
Riviera Beach, FL 33404
842-5316 Empl: 235
Mechanical Contractors
SIC #1711
MAP REFERENCE #33

FLORIDA LETTUCE, INC.
300 U.S. Hwy. 27
South Bay, FL 33493
996-2085 Empl: 460 In-Season
50 Off-Season
Lettuce & Leafy Vegetables
SIC #0161
MAP REFERENCE #34

FLORIDA PNEUMATIC MANUFACTURING CORP.
2900 High Ridge Rd.
Boynton Beach, FL 33435
588-7311 Empl: 80
Pneumatic Tools, Drills, Hammers, & Sanders
SIC #3546
MAP REFERENCE #35

FLORIDA POWER & LIGHT CO.
400 N. Congress Ave.
West Palm Beach, FL 33401
686-7750 Empl: 944
Production of Electrical Power
SIC #4911
MAP REFERENCE #36

FLORIDA PUBLIC UTILITIES CO.
401 S. Dixie Hwy.
West Palm Beach, FL 33401
832-2461 Empl: 161 County
265 State
Natural & Propane Gas
SIC #4932
MAP REFERENCE #37

FLORIDA SUGAR REFINERY, INC.
State Rd. 80, P. O. Box 1001
Belle Glade, FL 33430
996-5518 Empl: 70
Sugar Refining, Import & Export
SIC #2062
MAP REFERENCE #38

FLORIDA TRANSIT MANAGEMENT, INC.
Palm Beach International Airport
West Palm Beach, FL 33406
686-4555 Empl: 184
County Bus Company
SIC #4111
MAP REFERENCE #39

GORY ASSOCIATED INDUSTRIES, INC.
Gory Roof Tile Div.
135 N.W. 20th St.
Boca Raton, FL 33432
395-1770 Empl: 86
Concrete Roofing Tile
SIC #3272
MAP REFERENCE #40

GREEN CAY FARM
Hagen Ranch Rd.
Route 1 Box 331-B
Boynton Beach, FL 33437
499-5345 Empl: 70
Green Peppers & Sweet Corn
SIC #0161
MAP REFERENCE #41

GULF & WESTERN FOOD PRODUCTS CO.
Okeelanta Sugar Div.
U.S. Hwy. 27
South Bay, FL 33493
996-9072 Empl: 1,100 In-Season
660 Off-Season
Raw Sugar & Cane Molasses
SIC #2061
MAP REFERENCE #42

GULFSTREAM LUMBER CO.
1415 S. Federal Hwy.
Boynton Beach, FL 33435
732-9763 Empl: 125
Roof Trusses & Pre-hung Doors;
Retail Lumber Goods
SIC #2439 & 2431
MAP REFERENCE #43

HAPHAZARD DESIGN, INC.
1177 Clare Ave.
West Palm Beach, FL 33401
832-1774 Empl: 70
Ladies Sportswear
SIC #2339
MAP REFERENCE #44

HARDRIVES OF DELRAY, INC.
2101 S. Congress Ave.
Delray Beach, FL 33444
737-3555 Empl: 215
Road Paving & Site Work
SIC #1611
MAP REFERENCE #45

HATTON BROTHERS, INC.
U.S. Hwy. 98
Pahokee, FL 33476
924-7540 Empl: 120 In-Season
20 Off-Season
Sugar Cane; Sweet Corn & Celery
SIC #0133 & 0161
MAP REFERENCE #46

HAWTHORNE INDUSTRIES, INC.
3114 Tuxedo Ave.
West Palm Beach, FL 33405
659-5400 Empl: 80
Roofing, Sheet Metal, Air
Conditioning, Solar Controls
SIC #3444
MAP REFERENCE #47

WILKINSON-COOPER PRODUCE, INC.
(HICKORY NUT FARMS)
Route 27 (30 miles south of South Bay)
P. O. Box 880
Belle Glade, FL 33480
996-6537 Empl: 150 In-Season
25 Off-Season
Produce
SIC #0161
MAP REFERENCE #48

HUNDLEY FARMS
State Rd. 80, P. O. Box H
Loxahatchee, FL 33470
996-6855 Empl: 156 In-Season
35 Off-Season
Fresh Produce
SIC #0161
MAP REFERENCE #49

IBM CORPORATION
2000 51st St.
Boca Raton, FL 33431
994-2000 Empl: 4,100
Develop & Manufacture Small General-Purpose Computer Systems
SIC #3573
MAP REFERENCE #50

J & N FARMS, INC.
20877 U.S. 441, P. O. Box 2099
Boca Raton, FL 33432
482-1404 Empl: 375 In-Season
20 Off-Season
Beans & Tomatoes
SIC #0161
MAP REFERENCE #51

PPC PRODUCTS CORP.
(Formerly KERTRON, INC.)
7516 Central Industrial Dr.
Riviera Beach, FL 33404
848-9606 Empl: 52
Electronic Components & Accessories, Silicon Power Transistors
SIC #3679, 3674
MAP REFERENCE #52

KINGS POINT
7000 Atlantic Ave.
Delray Beach, FL 33446
737-3500 Empl: 50
Maintenance, Accounting, Recreational Personnel, Office Workers, Etc.
SIC #1531
MAP REFERENCE #53

KLOCK COMPANY
Div. of Gulf & Western Company
4215 Burns Rd.
Palm Beach Gardens, FL 33410
622-2200 Empl: 130
Protective Coatings on Metals for Aerospace Products
SIC #3398, 3599, 3479, 3829
MAP REFERENCE #54

S. N. Knight & Son
205 S.W. 1st St.
Belle Glade, FL 33430
996-5206 Empl: 65
Sugar Cane & Sweet Corn
SIC #0133
MAP REFERENCE #55

KNOLLWOOD GROVES, INC.
8053 Lawrence Rd.
Boynton Beach, FL 33436
734-4800 Empl: 66 In-Season
10 Off-Season
Grow, Pack & Ship Citrus
SIC #0174 & 5148
MAP REFERENCE #56

LABORATORY DATA CONTROL DIV.
Milton Roy Co.
Interstate Park Rd.
Riviera Beach, FL 33404
844-5241 Empl: 160
Instruments for use in Liquid Chromatography
SIC #3821
MAP REFERENCE #57

LANTANA BOATYARD, INC.
808 N. Dixie Hwy.
Lantana, FL 33462
585-9311 Empl: 240
Boat-Building & Repairing; Steel & Aluminum
SIC #3732
MAP REFERENCE #58

LONESTAR FLORIDA, INC.
1453 53rd St.
Mangonia Park, FL 33407
848-2590 Empl: 70
Ready Mixed Concrete & Concrete Blocks
SIC #3273, 3271
MAP REFERENCE #59

M & R FARMS, INC.
9005 W. Boynton Rd.
Boynton Beach, FL 33437
737-1666 Empl: 150 In-Season
15 Off-Season
Tomatoes & Eggplants
SIC #0161
MAP REFERENCE #60

MACK INDUSTRIES
Div. of Hollywood Land Co., Inc.
501 S. "S" St.
Riviera Beach, FL 33404
842-3256 Empl: 95
Ready Mixed Concrete & Concrete Blocks, Steel & Lumber
SIC #3273 & 3271
MAP REFERENCE #61

MECCA FARMS, INC.
5589 Lantana Rd.
Lantana, FL 33463
968-3605 Empl: 300 In-Season
10 Off-Season
Tomatoes
SIC #0161
MAP REFERENCE #62

METAL PRODUCTS OF PALM BEACH, INC.
1315 Neptune Dr.
Boynton Beach, FL 33435
732-8118 Empl: 125
Aluminum & Fiberglass Screen Enclosures Doors & Louver Shutters; Awnings
SIC #3442
MAP REFERENCE #63

MICRO CIRCUIT ENGINEERING, INC.
1111 Fairfield Dr.
Mangonia Park, FL 33407
845-2837 Empl: 70
Integrated Circuits & Semi-Conductors
SIC #3674
MAP REFERENCE #64

MURPHY CONSTRUCTION CO.
1630 Clare Ave.
West Palm Beach, FL 33401
655-3634 Empl: 110
Heavy Construction, Bridge Building, Marine Work
SIC #1622
MAP REFERENCE #65

MEPCO/ELECTRA, INC.
(Formerly NCI, INC.)
5900 Australian Ave.
West Palm Beach, FL 33407
842-3201 Empl: 525
Tantalum Capacitors
SIC #3675
MAP REFERENCE #66

NATIONAL ENQUIRER, INC.
600 S. East Coast Ave.
Lantana, FL 33464
588-0088 Empl: 260
Newspaper "The National Enquirer"
SIC #2711
MAP REFERENCE #67

NORTHERN TELECOM, INC.
1601 Hill Ave.
Mangonia Park, FL 33407
845-8455 Empl: 730
Printed Circuit Boards & Packs
SIC #3679 & 3661
MAP REFERENCE #68

ONONTARIO OF PALM BEACH, INC.
2461 Port West Blvd.
Riviera Beach, FL 33404
845-6917 Empl: 88
Underground Utility Work
SIC #1623
MAP REFERENCE #69

OROWEAT FOODS CO.
2300 Old Dixie Hwy.
Riviera Beach, FL 33404
848-9705 Empl: 140
Baked Goods, Bread & Rolls, Stuffing & Snacks
SIC #2051 & 2099
MAP REFERENCE #70

OSCEOLA FARMS CO.
Conners Hwy.
Pahokee, FL 33476
924-7156 Empl: 1,982 In-Season
(Includes Off-Shore)
215 Off-Season
Raw Sugar & Blackstrap Molasses
SIC #2061
MAP REFERENCE #71

OTIS ELEVATOR CO.
Div. of United Technologies Corp.
3900 RCA Blvd.
Palm Beach Gardens, FL 33410
844-2485 Empl: 72
Build & Sell Elevators & Escalators
SIC #3534
MAP REFERENCE #72

PALM BEACH BEDDING CO.
1016 Clare Ave., P. O. Box 2617
West Palm Beach, FL 33402
833-8491 Empl: 92
Mattresses & Box Springs "Serta"
SIC #2515
MAP REFERENCE #73

PALM BEACH HABILITATION
CENTER, INC.
4522 S. Congress Ave.,
Lake Worth, FL 33460
965-8500 Empl: 210
Mfg. Flower Packaging Products;
Subcontract Work; Packaging;
Assembly; Plant Nursery
SIC #3299, 0181 & 7399
MAP REFERENCE #74

PALM BEACH NEWSPAPERS, INC.
2751 S. Dixie Hwy.
West Palm Beach, FL 33405
833-7411 Empl: 950
Newspapers "Palm Beach Post-Times"
& "Palm Beach Daily News,"
Magazine "Palm Beach Life"
SIC #2711 & 2721
MAP REFERENCE #75

PEPSI-COLA BOTTLING CO. OF
FT. LAUDERDALE-PALM BEACH, INC.
7305 Garden Rd.
Riviera Beach, FL 33404
848-1004 Empl: 160
Manufacture & Sell Soft Drinks
SIC #2086
MAP REFERENCE #76

PERKINS FARMS
1432 N.W. Ave. "A", P. O. Box 419
Belle Glade, FL 33430
996-5256 Empl: 225 In-Season
25 Off-Season
Lettuce & Leafy Vegetables
SIC #0161
MAP REFERENCE #77

PERRY CABLE T.V. CORP.
10435 Ironwood Rd.
Palm Beach Gardens, FL 33410
626-7412 Empl: 94
Cable Television
SIC #4899
MAP REFERENCE #78

PERRY OCEANOGRAPHICS, INC.
275 W. 10th St.
Riviera Beach, FL 33404
842-5261 Empl: 193
Submarines & Wet Submersibles,
Recompression Chambers, Diving
Systems, Underwater Habitats,
General Marine Equipment &
Ocean Engineering
SIC #3731, 3443 & 8911
MAP REFERENCE #79

PHOTO ELECTRONICS CORP.
Fairfield Dr.
West Palm Beach, FL 33407
848-7211 Empl: 106
Photographic Equipment & Supplies
SIC #3861
MAP REFERENCE #80

PICKERING & CO., INC.
6911 Garden Rd.
Riviera Beach, FL 33404
845-6030 Empl: 62
Audio Equipment
SIC #3651
MAP REFERENCE #81

PIONEER GROWERS CO-OP
Airport Rd.
Belle Glade, FL 33430
996-5211 Empl: 150 In-Season
12 Off-Season
Process & Market Produce
SIC #0161
MAP REFERENCE #82

POPE ASSOCIATES, INC.
1200 Pope Lane
Lake Worth, FL 33460
588-6204 Empl: 66
Wooden Roof Trusses
SIC #2439
MAP REFERENCE #83

PRATT & WHITNEY AIRCRAFT
Div. of United Technologies Corp.
Bee Line Hwy., P.O. Box 2691
West Palm Beach, FL 33402
840-2000 Empl: 8,000
Design & Develop Advanced Gas Turbine (Jet) Engines & Rocket Engines
SIC #3724 & 3764
MAP REFERENCE #84

QUAIL RIDGE, LIMITED
P.O. Box 1806
Delray Beach, FL 33444
737-5448 Empl: 79
Residential Construction
SIC #1531
MAP REFERENCE #85

QUAKER OATS CO.
Chemical Div.
Airport Rd.
Belle Glade, FL 33430
996-6576 Empl: 119
Furfural
SIC #2869
MAP REFERENCE #86

QUALITY ROOF TRUSS CO.
3300 N.W. 2nd Ave.
Boca Raton, FL 33432
395-3525 Empl: 65
Wood Roof Trusses & Floor Joist Systems
SIC #2439
MAP REFERENCE #87

RA CO AMO, INC.
4100 Burns Rd.
Palm Beach Gardens, FL 33410
626-7262 Empl: 55
Design & Manufacture Testing Systems for Computers, Sheet Metal Fabrication, Manufacture Parts for Copiers, Etc.
SIC #3825, 3444, & 5081
MAP REFERENCE #88

R A F COMPANY
945 W. 15th St.
Riviera Beach, FL 33404
848-5561 Empl: 130
Electronic Assemblies, Harness & Cable Assemblies
SIC #3679
MAP REFERENCE #89

R C A CORP.
Palm Beach Div.
3900 R C A Blvd.
Palm Beach Gardens, FL 33410
622-1100 Empl: 510
Electronic Equipment "R C A"
SIC #3679
MAP REFERENCE #90

REL, INC. ITP CORP.
3800 S. Congress Ave.
Boynton Beach, FL 33435
732-0300 Empl: 186
Telecommunications Radar
SIC #3662
MAP REFERENCE #91

RAY'S HARVESTING SERVICE
Pierson Rd.
P. O. Box 155
Loxahatchee, FL 33470
793-2922 Empl: 200 In-Season
3 Off-Season
Citrus Harvesting
SIC #0761
MAP REFERENCE #92

RICH ICE CREAM CO.
2915 S. Dixie Hwy.
West Palm Beach, FL 33405
833-7585 Empl: 110
"Rich's" Ice Cream & Bakery Products
SIC #2024
MAP REFERENCE #93

RINKER MATERIALS CORP.
433 7th St.
West Palm Beach, FL 33402
833-5555 Empl: 553
Ready Mixed Concrete, Concrete Blocks, Steel Reinforcing Bars & Plastering Materials
SIC #3273, 3271, 3449, & 3275
MAP REFERENCE #94

BILLY ROGERS FARMS
U. S. Hwy. 27, P. O. Box 70
South Bay, FL 33493
996-3051 Empl: 500 In-Season
150 Off-Season
Vegetables, Sugar Cane & Cattle
SIC #0161 & 0133
MAP REFERENCE #95

ROLLYSON ALUMINUM PRODUCTS, INC.
854 N. Dixie Hwy.
Lantana, FL 33462
586-3300 Empl: 60
Mgf. Aluminum Windows & Glass
Sliding Doors
SIC #3442
MAP REFERENCE #96

ROTH FARMS, INC.
232 N.W. Ave. "L"
Belle Glade, FL 33430
996-2991 Empl: 125 In-Season
20 Off-Season
Vegetables & Sugar Cane
SIC #0161 & 0133
MAP REFERENCE #97

RUBIN CONSTRUCTION CO.
Rubin Rd. & State Rd. 80
West Palm Beach, FL 33406
793-9400 Empl: 484
Production of Road Building Materials
& Road Construction
SIC #2951, 1422 & 1610
MAP REFERENCE #98

RUTHLIN, INC. D/B/A
Morris Greenspan Lamp Mfg.
1307 Hill Ave.
West Palm Beach, FL 33407
848-9746 Empl: 100
Residential Lighting Fixtures
SIC #3645
MAP REFERENCE #99

RYBOVICH & SONS BOAT WORKS, INC.
4200 N. Dixie Hwy.
West Palm Beach, FL 33407
844-4331 Empl: 92
Sport Fishing Boats & Equipment;
Inboard Boat Repair
SIC #3732
MAP REFERENCE #100

SEMINOLE SUGAR CORPORATION
Atlantic Sugar Rd.
Belle Glade, FL 33430
996-4111 Empl: 250 In-Season
80 Off-Season
Sugar Cane, Cattle & Vegetables
SIC #0133, 0212 & 0161
MAP REFERENCE #101

SIEMENS CORPORATION
5500 Broken Sound Blvd.
Boca Raton, FL 33431
994-8800 Empl:640
Telecommunications Research &
Development
SIC #3661
MAP REFERENCE #102

SIKORSKY AIRCRAFT
Bee Line Hwy. (S.R. 710)
P. O. Box 1621
West Palm Beach, FL 33402
842-6190 Empl: 343
Aircraft Flight Testing & Customer
Service
SIC #3721
MAP REFERENCE #103

SOLITRON DEVICES, INC.
1440 W. Indiantown Rd.
Jupiter, FL 33458
746-8311 Empl: 157
Schottky Barrier & Planar Diodes;
Transistor Devices for Power &
Commercial Use
SIC #3674
MAP REFERENCE #104

SOLITRON DEVICES, INC.
(Main Office)
1177 Blue Heron Blvd.
Riviera Beach, FL 33404
848-4311 Empl: 477
Npn-pnp Silicon Power Transistor/
Power Hybrids; Silicon
Commercial Transistors
SIC #3674
MAP REFERENCE #105

SOUTH BAY GROWERS, INC.
U.S. Hwy. 27, P. O. Box 56
South Bay, FL 33493
996-2085 Empl: 662 In-Season
394 Off-Season
Grow, Process & Ship Vegetables
SIC #0161 & 4783
MAP REFERENCE #106

SOUTHEASTERN PRESTRESS CONCRETE, INC.
860 Benoist Farms Rd.
P.O. Drawer 15043
West Palm Beach, FL 33406
793-1177 Empl: 100
Concrete Products, Prestressed & Precast
SIC #3272
MAP REFERENCE #107

SOUTHERN BELL TELEPHONE & TELEGRAPH CO.
423 Fern St.
West Palm Beach, FL 33401
837-9543 Empl: 2,600 (Palm Beach County)
Telephone Communication Equipment
SIC #4811
MAP REFERENCE #108

SPENCER BOAT CO., INC.
4000 N. Dixie Hwy.
West Palm Beach, FL 33407
844-3521 Empl: 100
Boat Repairing, Marine Hardware Store, Yacht Brokerage & Sales
SIC #3732
MAP REFERENCE #109

SUGAR CANE GROWERS COOPERATIVE OF FLORIDA
Airport Rd., P. O. Box 666
Belle Glade, FL 33430
996-5556 Empl: 2,700 In-Season
550 Off-Season
Raw Cane Sugar & Blackstrap Molasses
SIC #2061
MAP REFERENCE #110

TALISMAN SUGAR CORP.
U.S. Hwy. 27, P. O. Box 814
Belle Glade, FL 33430
996-5527 Empl: 450 In-Season
275 Off-Season
Cane Sugar & Blackstrap Molasses
SIC #2061
MAP REFERENCE #111

TELEPROMPTER CABLE TV
334 Belvedere Rd., P. O. Box 2907
West Palm Beach, FL 33405
655-3761 Empl: 80
Cable Television
SIC #4899
MAP REFERENCE #112

AMERICAN FREIGHT SYSTEMS, INC.
(Formerly Terminal Transport Co., Inc.)
14045 N. Military Tr.
Delray Beach, FL 33444
737-0787 Empl: 50
Transport Dry Freight
SIC #4213
MAP REFERENCE #113

U. S. SUGAR CORPORATION
Bryant Sugar House
Bryant, FL 33439
924-5601 Empl: 2,123 In-Season
(including Off-Shore
720 Off-Season
Raw Sugar Porcessing & Blackstrap Molasses
SIC #2061
MAP REFERENCE #114

VANDEGRIFT-WILLIAMS FARMS, INC.
197 S. Lake Ave., P. O. Box 619
Pahokee, FL 33476
924-5551 Empl: 200 In-Season
75 Off-Season
Leafy Vegetables; Sugar Cane
SIC #0161 & 0133
MAP REFERENCE #115

VINEGAR BEND FARM
627 Ave. "L" N., P. O. Drawer R
Belle Glade, FL 33430
996-5572 Empl: 156 In-Season
20 Off-Season
Leafy Vegetables & Sugar Cane
SIC #0161 & 0133
MAP REFERENCE #116

W P B INDUSTRIES, INC.
2085 Zip Code Pl.
West Palm Beach, FL 33401
683-0475 Empl: 70
Women's Apparel
SIC #2335
MAP REFERENCE #117

WPEC - CHANNEL 12 - ABC
Fairfield Dr.
West Palm Beach, FL 33407
848-7211 Empl: 90
Television Broadcasting
SIC #4833
MAP REFERENCE #118

WPTV - CHANNEL 5 - NBC
622 N. Flagler Dr.
West Palm Beach, FL 33401
655-5455 Empl: 120
Television Broadcasting
SIC #4833
MAP REFERENCE #119

WEST INDIA SHIPPING CO.
153 Port Rd.
Riviera Beach, FL 3340401
848-5511 Empl: 121
Ship Dry Freight
SIC #4463
MAP REFERENCE #120

YELLOW CAB CO.
511 24th St.
West Palm Beach, FL 33407
833-475 Empl: 70
Taxi Cab, Airport Limousine
SIC #4121
MAP REFERENCE #121

*Standard Industrial Classification (SIC) #0100-4999 as found in the Office of Management and Budget's Standard Industrial Classification Manual, 1972.

SOURCE: Area Planning Board of Palm Beach County

EMPLOYMENT DISTRIBUTION BY INDUSTRY
PALM BEACH COUNTY: 1970-1979

Industry	1970	1971	1972	1973	1974
Manufacturing	20,700	19,600	18,800	20,000	19,700
Contract Construction	10,700	10,300	13,100	17,400	16,700
Transportation	5,100	5,300	5,900	6,400	6,700
Trade	28,200	30,400	33,200	36,000	37,900
Finance	6,800	7,400	8,600	10,000	10,800
Services	22,400	24,600	27,600	30,000	33,300
Government	16,000	16,900	18,200	19,100	20,900
TOTAL	109,900	114,500	125,400	138,900	146,000

Industry	1975	1976	1977	1978	1979
Manufacturing	18,100	17,600	20,800	22,900	26,100
Contract Construction	11,000	9,900	11,700	14,700	18,300
Transportation	6,800	6,500	6,900	7,500	8,200
Trade	37,200	38,900	40,700	44,200	49,500
Finance	10,700	10,400	11,800	13,300	15,700
Services	32,700	35,500	37,600	39,600	46,400
Government	23,600	23,900	26,700	29,400	29,500
TOTAL	140,100	142,700	156,200	171,600	193,700

SOURCE: Florida Department of Commerce

TOTAL EMPLOYMENT AND DISTRIBUTION

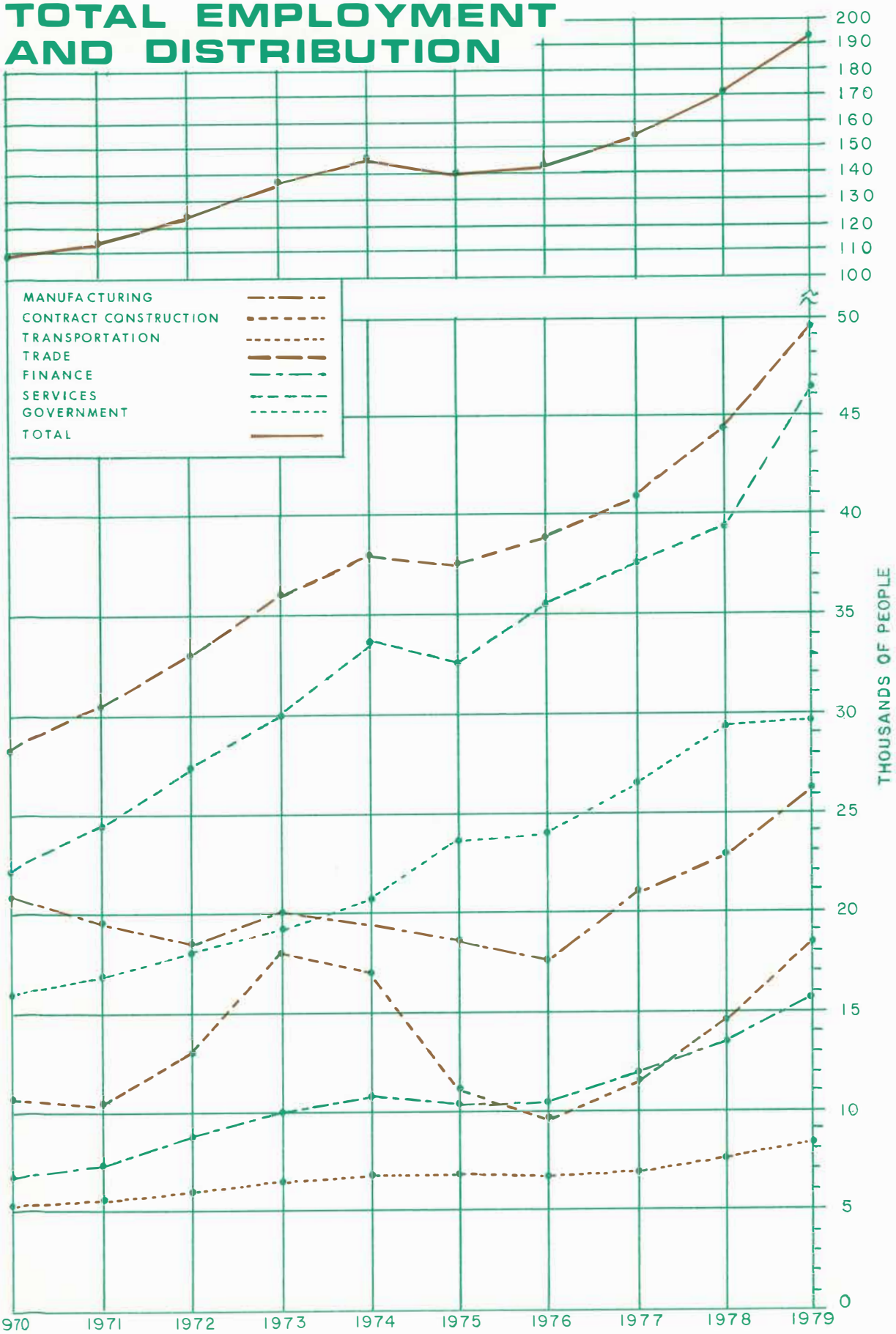

AVERAGE UNEMPLOYMENT

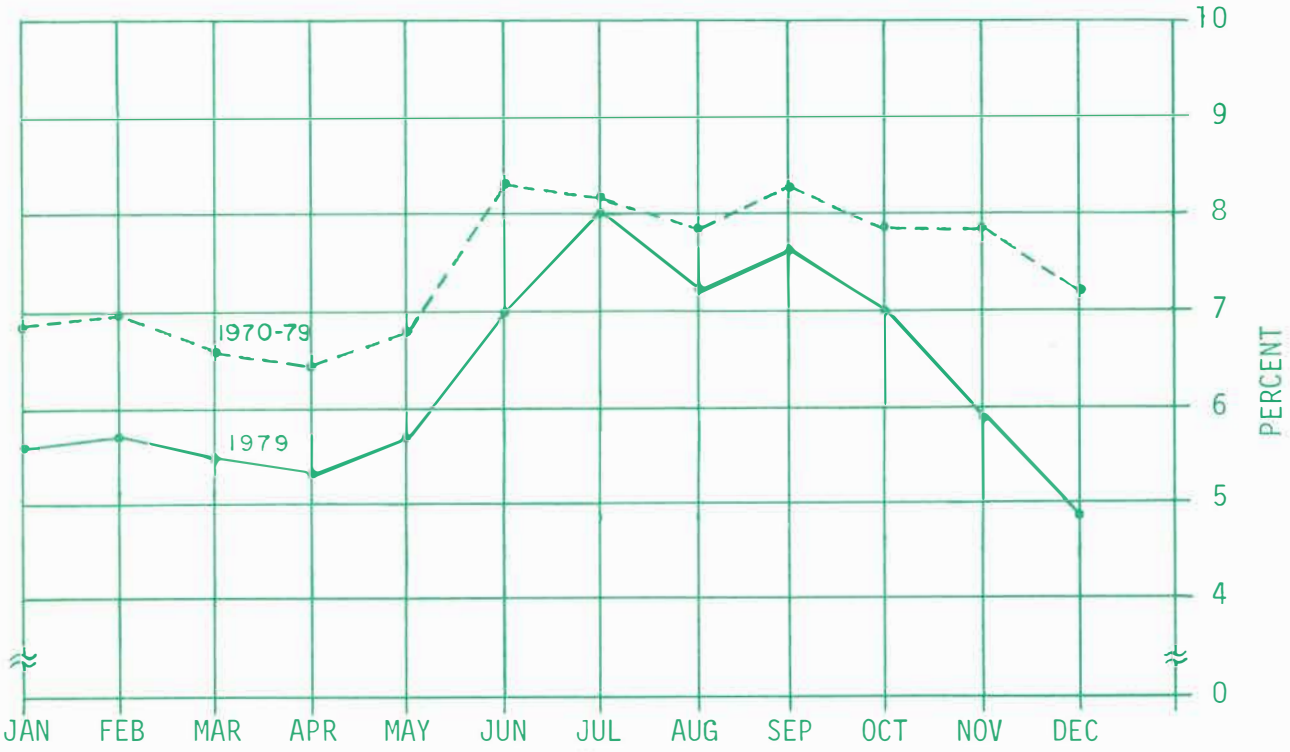

	1979	1970-79		1979	1970-79
January	7.5	6.9	July	8.0	8.2
February	5.7	7.0	August	7.2	7.9
March	5.5	6.6	September	7.6	8.3
April	5.4	6.5	October	7.0	7.9
May	5.7	6.8	November	5.9	7.9
June	7.1	8.3	December	4.8	7.2

* * * * * *

1979 Annual Averages - Palm Beach County

Civilian Labor Force	222,502
Employment	208,171
Unemployment	14,331
Unemployment Rate	6.4%
Unemployment Rate--U.S.	5.8%

SOURCE: Florida Department of Commerce, Division of Employment Security
U.S. Department of Labor, Bureau of Labor Statistics

social

NUMBER OF SELECTED HEALTH PROFESSIONALS IN STATE
LICENSED OCCUPATIONS - AUGUST 1980
PALM BEACH COUNTY

Chiropractor	122
Dental Hygienist	255
Dentist	345
Licensed Practical Nurse	1,506
Nursing Home Administrator	43
Occupational Therapist	44
Optician	85
Optometrist	48
Osteopath	68
Pharmacist	400
Physical Therapist	113
Physician	972
Podiatrist	43
Registered Nurse	3,811
Veterinarian	81

SOURCE: Bureau of Records Administration, Department of Professional & Occupational Regulation, State of Florida

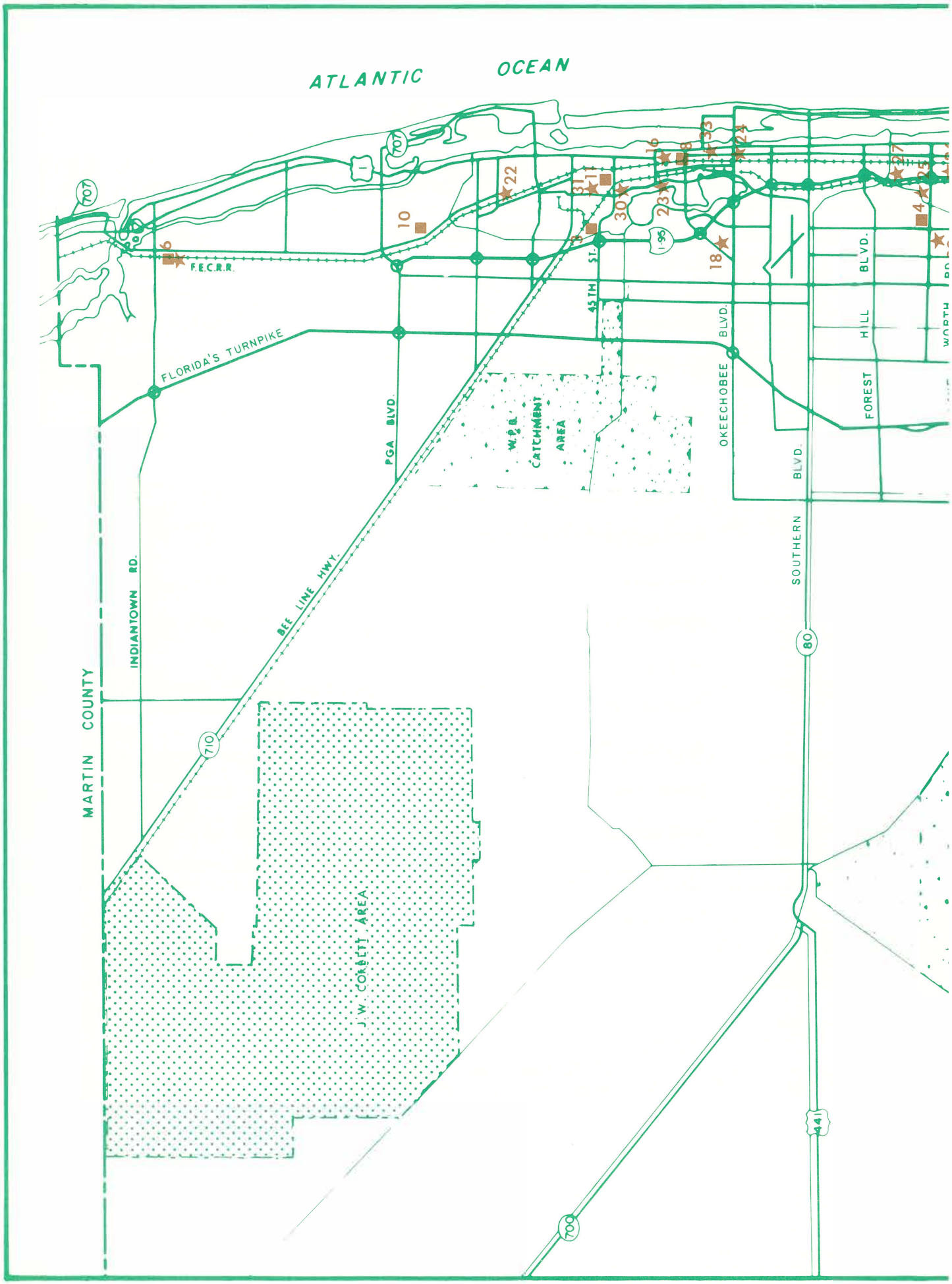
ATLANTIC OCEAN
707
F.E.C.R.R.
FLORIDA'S TURNPIKE
PGA BLVD.
45TH ST.
I-95
OKEECHOBEE BLVD.
FOREST HILL BLVD.
W.P.B. CATCHMENT AREA
SOUTHERN BLVD.
80
BEE LINE HWY.
710
INDIANTOWN RD.
MARTIN COUNTY
J.W. CORBETT AREA
441
700
10
22
31
17
30
23
16
8
35
24
18
27
25
4
6

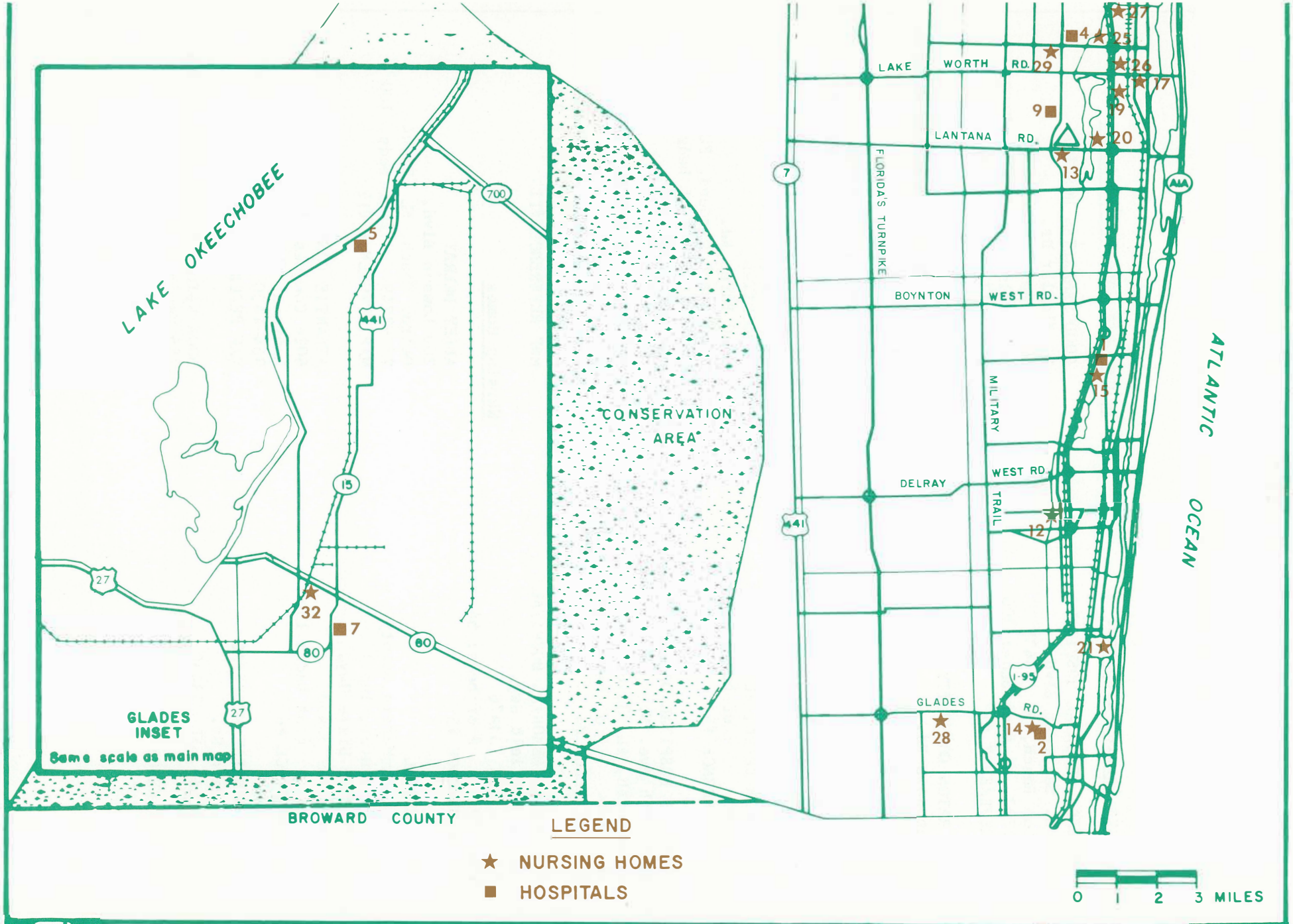

HOSPITALS AND NURSING HOMES IN PALM BEACH COUNTY Sept 1980

SELECTED MEDICAL RESOURCES IN PALM BEACH COUNTY

Acute Care General Hospitals

BETHESDA MEMORIAL HOSPITAL
2815 S. Seacrest Blvd.
Boynton Beach, FL 33435
737-7733 # of beds: 300
MAP REFERENCE #1

BOCA RATON COMMUNITY HOSPITAL
800 Meadows Rd.
Boca Raton, FL 33432
395-7100 # of beds: 344
MAP REFERENCE #2

COMMUNITY HOSPITAL OF THE PALM BEACHES, INC.
2201 45th St.
West Palm Beach, FL 33407
842-6141 # of beds: 162
MAP REFERENCE #3

DOCTOR'S HOSPITAL OF LAKE WORTH
2829 10th Ave. N.
Lake Worth, FL 33461
967-7800 # of beds: 200
MAP REFERENCE #4

EVERGLADES MEMORIAL HOSPITAL
200 S. Barfield Hwy.
Pahokee, FL 33476
924-5201 # of beds: 54
MAP REFERENCE #5

THE HOSPITAL
(Palm Beach-Martin County Medical Center, Inc.)
1210 S. Old Dixie Hwy.
Jupiter, FL 33458
747-2234 # of beds: 156
MAP REFERENCE #6

GLADES GENERAL HOSPITAL
1201 S. Main St.
Belle Glade, FL 33430
996-6571 # of beds: 73
MAP REFERENCE #7

Acute Care General Hospitals

GOOD SAMARITAN HOSPITAL
N. Flagler Dr.
P. O. Box 3166
West Palm Beach, FL 33402
655-5511 # of beds: 326
MAP REFERENCE #8

JOHN F. KENNEDY MEMORIAL HOSPITAL
S. Congress Ave.,
P. O. Box 1489
Lake Worth, FL 33460
965-7300 # of beds: 285
MAP REFERENCE #9

PALM BEACH GARDENS COMMUNITY HOSPITAL
3360 Burns Rd.
Palm Beach Gardens, FL 33410
622-1411 # of beds: 204
MAP REFERENCE #10

ST. MARY'S HOSPITAL
901 45th St.
West Palm Beach, FL 33407
844-6311 # of beds: 340
MAP REFERENCE #11

Nursing Homes

ABBEY DELRAY
200 Lowson Blvd.
Delray Beach, FL 33444
278-3249 # of beds: 100
MAP REFERENCE #12

ATLANTIS CONVALESCENT CENTER
6026 Congress Rd.
Lantana, FL 33462
964-4430 # of beds: 120
MAP REFERENCE #13

BOCA RATON CONVALESCENT CENTER
755 Meadows Rd.
Boca Raton, FL 33432
391-5200 # of beds: 120
MAP REFERENCE #14

Nursing Homes

BOULEVARD MANOR
2839 S. Seacrest Blvd.
Boynton Beach, FL 33435
732-2464 # of beds: 110
MAP REFERENCE #15

CLEMMONS CONVALESCENT PAVILLION
(Palm Beach--Martin County
Medical Center, Inc.)
1230 S. Old Dixie Hwy.
Jupiter, FL 33458
746-4561 # of beds: 120
MAP REFERENCE #6

CONVALESCENT CENTER OF THE
PALM BEACHES
300 15th St.
West Palm Beach, FL 33401
832-6409 # of beds: 99
MAP REFERENCE #16

CREST MANOR NURSING HOME
504 3rd Ave. S.
Lake Worth, FL 33460
585-4695 # of beds: 71
MAP REFERENCE #17

DARCY HALL
2170 Palm Beach Lakes Blvd.
West Palm Beach, FL 33409
683-3333 # of beds: 220
MAP REFERENCE #18

EASON'S NURSING HOME
1711 6th Ave. S.
Lake Worth, FL 33460
582-1472 # of beds: 99
MAP REFERENCE #19

FINNISH-AMERICAN REST HOME
1800 South Dr.
Lake Worth, FL 33461
588-4333 # of beds: 125 (Rest Home); 60 (Nursing Home)
MAP REFERENCE #20

FOUNTAINS (THE)
3800 N. Federal Hwy.
Boca Raton, FL 33431
395-7510 # of beds: 51
MAP REFERENCE #21

Nursing Homes

HELEN WILKES RESIDENCE
750 Bayberry Dr.
Lake Park, FL 33403
844-4396 # of beds: 85
MAP REFERENCE #22

LAKESIDE ADULT CARE CENTER
2501 Australian Ave.
West Palm Beach, FL 33407
655-7780 # of beds: 97
MAP REFERENCE #23

LAKE VIEW MANOR
208 Lakeview Ave.
West Palm Beach, FL 33401
655-8322 # of beds: 102
MAP REFERENCE # 24

MASON'S REHABILITATION CENTER, INC.
3185 Boutwell Rd.
Lake Worth, FL 33461
585-6437 # of beds: 44
MAP REFERENCE #25

MEDICANA NURSING CENTER
1710 Lucerne Ave.
Lake Worth, FL 33460
582-5331 # of beds: 117
MAP REFERENCE #26

MEDIC-HOME HEALTH CENTER OF
LAKE WORTH
2501 North "A" St.
Lake Worth, FL 33460
585-9301 # of beds: 162
MAP REFERENCE #27

NOREEN McKEEN RESIDENCE FOR
GERIATRIC CARE
315 S. Flagler Dr.
West Palm Beach, FL 33401
655-8544 # of beds: 120
MAP REFERENCE #33

OPEN DOOR ESTATES
6152 N. Verde Tr.
Boca Raton, FL 33433
395-9331 # of beds: 60
MAP REFERENCE #28

Nursing Homes

PALM BEACH CARE
3599 S. Congress Ave.
Lake Worth, FL 33460
965-8876 # of beds: 168
MAP REFERENCE #29

PALM BEACH COUNTY HOME AND
GENERAL CARE FACILITIES
1200 45th St.
West Palm Beach, FL 33407
842-6111 # of beds: 119
MAP REFERENCE #30

Nursing Homes

PALMVIEW MANOR CONVALESCENT CENTER
1101 54th St.
West Palm Beach, FL 33407
844-4343 # of beds: 191
MAP REFERENCE #31

SUNSET HEIGHTS
200 S.W. 9th St.
Belle Glade,FL 33430
996-5929 # of beds: 25
MAP REFERENCE #32

Sources: Area Planning Board of Palm Beach County
Palm Beach County Health Planning Council

SEPTEMBER 1980

Elementary and Secondary Schools

ADVENT LUTHERAN PRE-SCHOOL & KINDERGARTEN
5001 N.E. 4th Ave.
Boca Raton, FL 33431
395-3635 Grades: Pre-K, K, 6-8
Enrollment: 173
MAP REFERENCE #1

BENJAMIN SCHOOL, THE
11000 Ellison Wilson Rd.
North Palm Beach, FL 33408
626-3747 Grades: 7-12
Enrollment: 264
MAP REFERENCE #2

BEREAN CHRISTIAN SCHOOL
4200 N. Australian Ave.
West Palm Beach, FL 33407
842-7635 Grades: Jr. K-12
Enrollment: 350
MAP REFERENCE #3

BERMUDA PARK DAY SCHOOL
2084 S. Congress Ave.
West Palm Beach, FL 33406
964-2084 Grades: Pre-K-2
Enrollment: 40
MAP REFERENCE #4

BOCA RATON ACADEMY
2700 St. Andrews Blvd.
Boca Raton, FL 33434
392-8200 Grades: 1-12
Enrollment: 890
MAP REFERENCE #5

BOCA RATON CHRISTIAN SCHOOL
600 N.W. 4th Ave.
Boca Raton, FL 33432
395-2400 Grades: K-12
Enrollment: 475
MAP REFERENCE #6

JUDY BROWN TUTORING & COUNSELING SERVICE
818 N. Federal Hwy.
Lake Worth, FL 33460
582-4027 Grades: Tutorial
MAP REFERENCE #8

BUDD EDUCATIONAL CONSULTANTS, INC.
3223-3227 Parker Ave.
West Palm Beach, FL 33405
832-5325 Specialists in: Testing, advisement & instruction
MAP REFERENCE #9

CARDINAL NEWMAN HIGH SCHOOL
512 Spencer Dr.
West Palm Beach, FL 33409
683-6266 Grades: 9-12
Enrollment: 1,209
MAP REFERENCE #10

CHRISTIAN ACADEMY OF BOYNTON BEACH, INC.
101 N.W. 2nd Ave.
Boynton Beach, FL 33435
737-1402 Grades: Nursery-12
Enrollment: 100
MAP REFERENCE #11

CHRISTIAN DAY SCHOOL
17 N.W. Ave. "B"
Belle Glade, FL 33430
996-5598 Grades: Pre K-12
Enrollment: 398
MAP REFERENCE #12

COASTAL MIDDLE & SENIOR HIGH SCHOOL
241 Cypress Dr.
Lake Park, FL 33403
842-6349 Grades: 5-12
Enrollment: 42
MAP REFERENCE #13

DIBACCO SCHOOL
1200 N. "G" St.
Lake Worth, FL 33460
582-3415 Grades: Pre K-12
Enrollment: 110
MAP REFERENE #14

PIXIE PRIVATE SCHOOL DILLMAN ACADEMY
624 Jackson Ave.
Greenacres City, FL 33463
965-2153 Grades: Jr-K-8
Enrollment: 75
MAP REFERENCE #15

TALL PINES COUNTRY DAY SCHOOL
1427 S. Congress Ave.
West Palm Beach, FL 33406
965-3521 Grades: Nursery-6
Enrollment: 190
MAP REFERENCE #32

NORTHERN PRIVATE SCHOOL
1822 High Ridge Rd.
Lake Worth, FL 33461
585-4053 Grades: Pre-School-4
Enrollment: 90
MAP REFERENCE #33

NORTH PALM BEACH PRIVATE SCHOOL
1879 McLaren Rd.
North Palm Beach, FL 33408
626-3744 Grades: Pre-K-6
Enrollment: 425
MAP REFERENCE #34

OUR SAVIOUR LUTHERAN SCHOOL MO SYNOD
1615 Lake Ave.
Lake Worth, FL 33460
582-8624 Grades: Jr-K-8
Enrollment: 472
MAP REFERENCE #35

PALM BEACH ACADEMY
690 N. County Rd.
Palm Beach, FL 33480
848-4301 Grades: 8-12
Enrollment: 71
MAP REFERENCE #36

PALM BEACH DAY SCHOOL
241 Seaview Ave.
Palm Beach, FL 33480
655-1188 Grades: K-9
Enrollment: 300
MAP REFERENCE #37

PALM BEACH LAKES PRIVATE SCHOOL
1111 W. 36th St.
West Palm Beach, FL 33407
842-0836 Grades: Nursery-6
Enrollment: 100
MAP REFERENCE #38

PALM BEACH PREPARATORY SCHOOL, INC.
10350 Riverside Dr.
Palm Beach Gardens, FL 33410
622-0401 Grades: 1-12
Enrollment: 107
MAP REFERENCE #39

PALM SPRINGS BAPTIST SCHOOL
3300 10th Ave. N.
Palm Springs, FL 33461
965-8970 Grades: Jr-K-6
Enrollment: 210
MAP REFERENCE #40

PREP SCHOOL OF BOCA RATON, THE
7401 N. Federal Hwy.
Boca Raton, FL 33432
997-6655 Grades: 6-12
Enrollment: 63
MAP REFERENCE # 41

PROGRESSIVE SCHOOL, THE
1215 S. Olive Ave.
West Palm Beach, FL 33401
832-7262 Grades: Jr-K-6
Enrollment: 118
MAP REFERENCE #42

ROSARIAN ACADEMY
807 N. Flagler Dr.
West Palm Beach, FL 33401
832-5131 Grades: 6-12
Enrollment: 270
MAP REFERENCE #43

SACRED HEART CATHOLIC SCHOOL
410 N. "M" St.
Lake Worth, FL 33460
582-2242 Grades: K-8
Enrollment: 305
MAP REFERENCE #44

ST. ANDREWS SCHOOL
St. Andrews Blvd.
Boca Raton, FL 33434
395-0720 Grades: 7-12
Enrollment: 438
MAP REFERENCE #45

ST. ANN'S PAROCHIAL SCHOOL
324 N. Olive Ave.
West Palm Beach, FL 33401
832-3676 Grades: K-8
Enrollment: 278
MAP REFERENCE #46

ST. CLARE'S CATHOLIC SCHOOL
821 Prosperity Farms Rd.
North Palm Beach, FL 33408
622-7171 Grades: 1-8
Enrollment: 525
MAP REFERENCE #47

FIRST BAPTIST CHURCH DAY SCHOOL
1010 S. Olive Ave.
West Palm Beach, FL 33401
833-8330 Grades: Pre-K-8
Enrollment: 282
MAP REFERENCE #16

GARDEN GROVE CHRISTIAN SCHOOL
883 S. Military Tr.
West Palm Beach, FL 33406
683-1208 Grades: 1-12
Enrollment: 26
MAP REFERENCE #17

GLADES DAY SCHOOL
400 N.E. Ave. "L"
Belle Glade, FL 33430
996-6769 Grades: Jr. K-12
Enrollment: 580
MAP REFERENCE #18

GLADES DAY SCHOOL
1749 E. Main St.
Pahokee, FL 33476
924-5214 Grades: Jr. K-6
Enrollment: 120
MAP REFERENCE #19

GOLD COAST CHRISTIAN ACADEMY
501 S. Congress Ave.
Delray Beach, FL 33444
276-3939 Grades: Jr. K-12
Enrollment: 250
MAP REFERENCE #20

GULF STREAM SCHOOL
3600 Gulfstream Rd.
Gulfstream, FL 33444
276-5225 Grades: K-9 &
Montessori Nursery
Enrollment: 201
MAP REFERENCE #21

HAVERHILL BAPTIST DAY SCHOOL
671 N. Haverhill Rd.
West Palm Beach, FL 33406
683-1780 Grades: Pre-K-6
Enrollment: 403
MAP REFERENCE #22

A. D. HENDERSON UNIVERSITY SCHOOL
500 N.W. 20th St.
Boca Raton, FL 33431
395-5100 Grades: K-8
Enrollment: 313
MAP REFERENCE #23

HOLIDAY DAY SCHOOL
4800 23rd St. N.
West Palm Beach, FL 33409
684--0444 Grades: Nursery-2
Enrollment: 80
MAP REFERENCE #24

HOLY NAME OF JESUS SCHOOL
345 S. Military Tr.
West Palm Beach, FL 33406
683-2990 Grades: K-8
Enrollment: 300
MAP REFERENCE #25

JEWISH COMMUNITY DAY SCHOOL OF
PALM BEACH COUNTY, INC.
2815 N. Flagler Dr.
West Palm Beach, FL 33407
832-8423 Grades: Pre K-8
Enrollment: 141
MAP REFERENCE #26

JUPITER CHRISTIAN SCHOOL
Mohawk Ave. & Delaware Blvd.
Jupiter, FL 33458
746-7800 Grades: K-12
Enrollment: 700
MAP REFERENCE #27

KING'S ACADEMY, INC.
4215 Cherry Rd.
West Palm Beach, FL 33409
686-4244 Grades: Jr. K-12
Enrollment: 1,358
MAP REFERENCE #28

LAKE PARK BAPTIST SCHOOL
625 Park Ave.
Lake Park, FL 33403
844-2747 Grades: Pre-K-8
Enrollment: 260
MAP REFERENCE #29

LAKE WORTH CHRISTIAN ELEMENTARY SCHOOL
1325 N. "A" St.
Lake Worth, FL 33460
585-5212 Grades: K-6
Enrollment: 179
MAP REFERENCE #30

LAKE WORTH CHRISTIAN SCHOOL
7592 High Ridge Rd.
Lantana, FL 33462
586-8216 Grades: 7-12
Enrollment: 218
MAP REFERENCE #31

ST. FRANCIS OF ASSISI CATHOLIC SCHOOL
100 W. 20th St.
Riviera Beach, FL 33404
844-5971 Grades: K-8
Enrollment: 244
MAP REFERENCE #48

ST. JOAN OF ARC SCHOOL
501 S.W. 3rd Ave.
Boca Raton, FL 33432
392-7974 Grades: K-8
Enrollment: 613
MAP REFERENCE #49

ST. JOSEPH'S EPISCOPAL SCHOOL
3300 S. Seacrest Blvd.
Boynton Beach, FL 33435
732-2045 Grades: K-8
Enrollment: 225
MAP REFERENCE #50

ST. JULIANA'S CATHOLIC SCHOOL
326 Pine Terrace
West Palm Beach, FL 33405
655-1922 Grades: K-8
Enrollment: 558
MAP REFERENCE #51

ST. LUKE'S CATHOLIC SCHOOL
2090 S. Congress Ave.
Lake Worth, FL 33461
965-8190 Grades: K-8
Enrollment: 316
MAP REFERENCE #52

ST. MARK'S PARISH SCHOOL
620 N.E. 6th Ave.
Boynton Beach, FL 33435
732-9934 Grades: K-8
Enrollment: 302
MAP REFERENCE #53

ST. PAUL'S LUTHERAN SCHOOL
701 W. Palmetto Park Rd.
Boca Raton, FL 33432
395-8548 Grades: Pre-K-5
Enrollment: 279
MAP REFERENCE #54

ST. PETER'S LUTHERAN SCHOOL
125 E. Canal St. N.
Belle Glade, FL 33430
996-2168 Grades: Jr-K-6
Enrollment: 125
MAP REFERENCE #55

ST. VINCENT FERRER SCHOOL
715 N.E. 8th Ave.
Delray Beach, FL 33444
278-3868 Grades: K-8
Enrollment: 319
MAP REFERENCE #56

SEVENTH DAY ADVENTIST CHURCH SCHOOL
1101 Charles St.
West Palm Beach, FL 33401
832-5604 Grades: 1-8
Enrollment: 49
MAP REFERENCE #57

SOUTHWIDE ACADEMY
517 Folsum Rd.
Loxahatchee, FL 33470
793-0657 Grades: K-12
Enrollment: 75
MAP REFERENCE #58

SUNRISE ACADEMY
100 N.W. 19th Ave.
Boynton Beach, FL 33435
737-3234 Grades: K-5
Enrollment: 112
MAP REFERENCE #59

SUMMIT CHRISTIAN SCHOOL
4900 Summit Blvd.
West Palm Beach, FL 33406
686-8081 Grades: Pre-K-12
Enrollment: 405
MAP REFERENCE #60

SUNSHINE TREE SCHOOL
380 Celestial Way "
Juno Beach, FL 33408
626-2500 Grades: Pre-K-5
Enrollment: 70
MAP REFERENCE #61

TRINITY LUTHERAN SCHOOL
400 N. Swinton Ave.
Delray Beach,FL 33444
276-5870 Grades: Pre-K-8
Enrollment: 284
MAP REFERENCE #62

VICTORY BAPTIST CHRISTIAN SCHOOL
4601 Forest Hill Blvd.
West Palm Beach, FL 33406
965-5011 Grades: Pre-K-4
Enrollment: 123
MAP REFERENCE #63

VILLAGE MONTESSORI SCHOOL
10170 Riverside Dr.
Palm Beach Gardens, FL 33410
622-0249 Ungraded: Ages 2 1/2-18
Enrollment: 145
MAP REFERENCE #64

WEE WISDOM MONTESSORI & UNITY ELEMENTARY SCHOOL
101 N.W. 22nd St.
Delray Beach, FL 33444
276-4414 Grades: Pre-K-6
Enrollment: 232
MAP REFERENCE #65

WEE WISDOM MONTESSORI & UNITY ELEMENTARY SCHOOL
1957 S. Flagler Dr.
West Palm Beach, FL 33401
833-6483 Grades: Pre-K-6
Enrollment: 220
MAP REFERENCE #66

WEST SIDE CHRISTIAN SCHOOL
2015 Parker Ave.
West Palm Beach, FL 33401
832-5134 Grades: K-12
Enrollment: 90
MAP REFERENCE #67

WHITE'S ACADEMY
9118 Old Dixie Hwy.
Lake Park, FL 33403
848-2841 Grades: K-8
Enrollment: 175
MAP REFERENCE #68

Universities and Colleges

COLLEGE OF BOCA RATON
(Business, Electronics Engineering Technology & Liberal Arts)
Military Tr.
Boca Raton, FL 33431
994-0770 2-Year College
Enrollment: 521
MAP REFERENCE #69

FT. LAUDERDALE COLLEGE-West Palm Beach Campus
(Business College)
328 1st St.
West Palm Beach, FL 33401
655-4406 2 & 4-Year Secretarial Programs
Enrollment: 200
MAP REFERENCE #70

PALM BEACH ATLANTIC COLLEGE
(Liberal Arts)
1101 S. Olive Ave.
West Palm Beach, FL 33401
833-8592 4-Year College
Enrollment: 651
MAP REFERENCE #71

ST. VINCENT DE PAUL SEMINARY
S. Military Tr.
P. O. Box 460
Boynton Beach, FL 33435
732-4424 Seminary
Enrollment: 90
MAP REFERENCE #72

COLLEGE OF THE PALM BEACHES
660 Fern St.
West Palm Beach, FL 33401
833-5575 4-Year College
Enrollment: 275
MAP REFERENCE #73

NOTE: Excludes private schools not offering grades above kindergarten and business or trade schools not granting formal degrees.

SOURCES: 1. Palm Beach County Health Department
2. Area Planning Board of Palm Beach County

SEPTEMBER 1980

PUBLIC SCHOOLS AND COLLEGES IN PALM BEACH COUNTY

Elementary and Secondary Schools

ALLAMANDA ELEMENTARY SCHOOL
10300 Allamanda Dr.
Palm Beach Gardens, FL 33410
626-0055 Membership: 654
MAP REFERENCE #1

ATLANTIC HIGH SCHOOL
2501 Seacrest Blvd.
Delray Beach, FL 33444
278-0324 Membership: 2,003
MAP REFERENCE #2

BARTON ELEMENTARY SCHOOL
1700 Barton Rd.
Lake Worth, FL 33460
585-7548 Membership: 698
MAP REFERENCE #3

BELLE GLADE ELEMENTARY SCHOOL
7th St. & Canal St. N.W.
Belle Glade, FL 33430
996-6753 Membership: 544
MAP REFERENCE #4

BELVEDERE ELEMENTARY SCHOOL
3001 Lake Ave.
West Palm Beach, FL 33405
832-0217 Membership: 752
MAP REFERENCE #5

BERKSHIRE ELEMENTARY SCHOOL
1060 S. Kirk Rd.
West Palm Beach, FL 33406
965-9100 Membership: 619
MAP REFERENCE #6

BOCA RATON COMMUNITY MIDDLE SCHOOL
1251 N.W. 8th St.
Boca Raton, FL 33432
391-3220 Membership: 1,611
MAP REFERENCE #7

BOCA RATON ELEMENTARY SCHOOL
103 S.W. 1st Ave.
Boca Raton, FL 33432
391-4240 Membership: 227
MAP REFERENCE #8

BOCA RATON HIGH SCHOOL
1501 N.W. 15th Ct.
Boca Raton, FL 33432
395-1440 Membership: 2,641
MAP REFERENCE #9

BOYNTON BEACH ELEMENTARY SCHOOL
141 E. Ocean Ave.
Boynton Beach, FL 33435
732-3610 Membership: 362
MAP REFERENCE #10

CANAL POINT ELEMENTARY SCHOOL
300 Everglades St.
Canal Point, FL 33438
924-5673 Membership: 301
MAP REFERENCE #11

CARVER MIDDLE SCHOOL
301 S.W. 14th Ave.
Delray Beach, FL 33444
278-4506 Membership: 1,146
MAP REFERENCE #12

CONGRESS COMMUNITY MIDDLE SCHOOL
101 S. Congress Ave.
Boynton Beach, FL 33435
734-2545 Membership: 1,336
MAP REFERENCE #13

CONNISTON JUNIOR HIGH SCHOOL
673 Conniston Rd.
West Palm Beach, FL 33405
832-8493 Membership: 963
MAP REFERENCE #14

JEFFERSON DAVIS MIDDLE SCHOOL
1560 S. Kirk Rd.
West Palm Beach, FL 33406
965-3100 Membership: 1,720
MAP REFERENCE #15

DELRAY BEACH ELEMENTARY SCHOOL
N. Swinton Ave. & Atlantic Ave.
Delray Beach, FL 33444
278-4525 Membership: 223
MAP REFERENCE #16

EAST LAKE MIDDLE SCHOOL
541 Rardin Ave.
Pahokee, FL 33476
924-5286 Membership: 509
MAP REFERENCE #17

D. D. EISENHOWER ELEMENTARY SCHOOL
2926 Lone Pine Rd.
Lake Park, FL 33410
622-1788 Membership: 689
MAP REFERENCE #18

FOREST HILL ELEMENTARY SCHOOL
5555 Purdy Lane
West Palm Beach, FL 33406
965-6344 Membership: 609
MAP REFERENCE #19

FOREST HILL HIGH SCHOOL
6901 Parker Ave.
West Palm Beach, FL 33405
585-5592 Membership: 2,003
MAP REFERENCE #20

FOREST PARK ELEMENTARY SCHOOL
1201 S.W. 3rd St.
Boynton Beach, FL 33435
732-7150 Membership: 458
MAP REFERENCE #21

GALAXY ELEMENTARY SCHOOL
461 N.W. 2nd Ave.
Boynton Beach, FL 33435
732-4014 Membership: 453
MAP REFERENCE #22

GLADES CENTRAL HIGH SCHOOL
425 W. Canal St. N.
Belle Glade, FL 33430
996-7246 Membership: 1,281
MAP REFERENCE #23

GLADEVIEW ELEMENTARY SCHOOL
1100 S.W. Avenue "G"
Belle Glade, FL 33430
996-7216 Membership: 687
MAP REFERENCE #24

GOLFVIEW JUNIOR HIGH SCHOOL
4260 West Gate Ave.
West Palm Beach, FL 33409
683-8111 Membership: 707
MAP REFERENCE #25

GOVE ELEMENTARY SCHOOL & EXCEPTIONAL CHILD EDUCATION (ECE) CENTER
900 S.E. Avenue "G"
Belle Glade, FL 33430
996-7213 Membership: 557 regular
76 ECE
MAP REFERENCE #26

GREENACRES ELEMENTARY SCHOOL
405 Jackson Ave.
Greenacres City, FL 33463
965-0440 Membership: 1,148
MAP REFERENCE #27

GROVE PARK ELEMENTARY SCHOOL
8330 N. Military Tr.
Lake Park, FL 33410
622-6060 Membership: 621
MAP REFERENCE #28

HAGEN ROAD ELEMENTARY SCHOOL
10439 Hagen Ranch Rd.
Boynton Beach, FL 33437
732-6212 Membership: 1,129
MAP REFERENCE #29

HIGHLAND ELEMENTARY SCHOOL
1735 7th Ave. N.
Lake Worth, FL 33460
585-1708 Membership: 464
MAP REFERENCE #30

JUPITER ELEMENTARY SCHOOL
200 S. Loxahatchee Dr.
Jupiter, FL 33458
746-4549 Membership: 1,458
MAP REFERENCE #31

JUPITER HIGH SCHOOL
601 W. Toney Penna Dr.
Jupiter, FL 33458
746-7462 Membership: 1,503
MAP REFERENCE #32

JUPITER MIDDLE SCHOOL
500 S. Perry Ave.
Jupiter, FL 33458
746-6613 Membership: 997
MAP REFERENCE #33

JOHN F. KENNEDY JUNIOR HIGH SCHOOL
1901 Avenue "S"
Riviera Beach, FL 33404
842-1551 Membership: 842
MAP REFERENCE #34

KIRKLANE ELEMENTARY SCHOOL
771 Purdy Lane
Palm Springs, FL 33461
967-3838 Membership: 973
MAP REFERENCE #35

LAKE PARK ELEMENTARY SCHOOL
410 3rd St.
Lake Park, FL 33403
842-4296 Membership: 419
MAP REFERENCE #36

LAKE SHORE ELEMENTARY SCHOOL
1102 S.W. Avenue "A"
Belle Glade, FL 33430
996-6755 Membership: 493
MAP REFERENCE #37

LAKE SHORE MIDDLE SCHOOL
1101 S.W. Avenue "E"
Belle Glade, FL 33430
996-6591 Membership: 799
MAP REFERENCE #38

LAKE WORTH JUNIOR-SENIOR HIGH SCHOOL
301 South "A" St.
Lake Worth, FL 33460
585-4606 Membership: 780 JR. HIGH
2,321 SR. HIGH
MAP REFERENCE #39

LANTANA ELEMENTARY SCHOOL
710 W. Ocean Ave.
Lantana, FL 33462
585-6494 Membership: 549
MAP REFERENCE #40

LANTANA COMMUNITY JUNIOR HIGH SCHOOL
1225 W. Drew St.
Lantana, FL 33462
585-5518 Membership: 506
MAP REFERENCE #41

JOHN I. LEONARD HIGH SCHOOL
4701 10th Ave. N.
Lake Worth, FL 33463
965-7550 Membership: 2,952
MAP REFERENCE #42

LINCOLN ELEMENTARY SCHOOL
1160 W. 10th St.
Riviera Beach, FL 33404
842-3226 Membership: 820
MAP REFERENCE #43

MEADOW PARK ELEMENTARY SCHOOL
956 Florida Mango Rd.
West Palm Beach, FL 33406
965-3588 Membership: 668
MAP REFERENCE #44

MELALEUCA ELEMENTARY SCHOOL
5759 W. Gun Club Rd.
West Palm Beach, FL 33406
683-4750 Membership: 915
MAP REFERENCE #45

MILITARY TRAIL ELEMENTARY SCHOOL
2161 N. Military Tr.
West Palm Beach, FL 33409
683-0572 Membership: 567
MAP REFERENCE #46

J. C. MITCHELL ELEMENTARY SCHOOL &
ECE CENTER
2401 N.W. 3rd Ave.
Boca Raton, FL 33432
395-8233 Membership: 706 Reg.
88 ECE
MAP REFERENCE #47

MIZNER, ADDISON, ELEMENTARY SCHOOL
199 S.W. 12th Ave.
Boca Raton, FL 33432
395-5600 Membership: 709
MAP REFERENCE #48

NORTH GRADE ELEMENTARY SCHOOL
824 North "K" St.
Lake Worth, FL 33460
585-9326 Membership: 236
MAP REFERENCE #49

NORTH PALM BEACH ELEMENTARY SCHOOL
401 Anchorage Dr.
North Palm Beach, FL 33408
842-4258 Membership: 689
MAP REFERENCE #50

NORTH SHORE HIGH SCHOOL
3701 North Shore Dr.
West Palm Beach, FL 33407
848-9736 Membership: 1,160
MAP REFERENCE #51

NORTH TECHNICAL EDUCATION CENTER
7071 Garden Rd.
Riviera Beach, FL 33404
848-0692 Membership: 1,164
MAP REFERENCE #52

NORTHBORO ELEMENTARY SCHOOL
400 40th St.
West Palm Beach, FL 33407
842-3251 Membership: 659
MAP REFERENCE #53

NORTHMORE ELEMENTARY SCHOOL
4111 N. Terrace Dr.
West Palm Beach, FL 33407
842-3286 Membership: 390
MAP REFERENCE #54

PAHOKEE ELEMENTARY SCHOOL
560 E. Main Pl.
Pahokee, FL 33476
924-5284 Membership: 621
MAP REFERENCE #55

PAHOKEE JUNIOR-SENIOR HIGH SCHOOL
360 E. Main St.
Pahokee, FL 33476
924-5241 Membership: 787
MAP REFERENCE #56

PALM BEACH GARDENS ELEMENTARY SCHOOL
10060 Riverside Dr.
Palm Beach Gardens, FL 33410
622-5506 Membership: 683
MAP REFERENCE #57

PALM BEACH PUBLIC ELEMENTARY-JUNIOR HIGH SCHOOL
Cocoanut Row & Seaview Ave.
Palm Beach, FL 33480
655-7240 Membership: 324
MAP REFERENCE #58

PALM BEACH GARDENS HIGH SCHOOL
4245 Holly Dr.
Palm Beach Gardens, FL 33410
622-3636 Membership: 2,169
MAP REFERENCE #59

PALM SPRINGS ELEMENTARY SCHOOL
3563 10th Ave. N.
Palm Springs, FL 33461
965-4712 Membership: 694
MAP REFERENCE #60

PALMETTO ELEMENTARY SCHOOL
835 Palmetto St.
West Palm Beach, FL 33405
585-4638 Membership: 355
MAP REFERENCE #61

PALMVIEW ELEMENTARY SCHOOL
800 11th St.
West Palm Beach, FL 33401
832-4227 Membership: 802
MAP REFERENCE #62

PINE GROVE ELEMENTARY SCHOOL
500 S.W. 10th St.
Delray Beach, FL 33444
278-4531 Membership: 664
MAP REFERENCE #63

POINCIANA ELEMENTARY SCHOOL
1400 N.W. 1st St.
Boynton Beach, FL 33435
732-9350 Membership: 824
MAP REFERENCE #64

PLUMOSA ELEMENTARY SCHOOL
1712 N.W. 2nd Ave.
Delray Beach, FL 33444
278-0396 Membership: 538
MAP REFERENCE #65

RIVIERA BEACH ELEMENTARY SCHOOL
200 West 12th St.
Riviera Beach, FL 33404
842-3296 Membership: 449
MAP REFERENCE #66

ROLLING GREEN ELEMENTARY SCHOOL
550 Miner Rd.
Boynton Beach, FL 33435
585-9441 Membership: 632
MAP REFERENCE #67

ROOSEVELT ELEMENTARY SCHOOL
1220 15th St.
West Palm Beach, FL 33401
833-6358 Membership: 615
MAP REFERENCE #68

ROOSEVELT JUNIOR HIGH SCHOOL
1601 N. Tamarind Ave.
West Palm Beach, FL 33407
833-5602 Membership: 642
MAP REFERENCE #69

ROSENWALD ELEMENTARY SCHOOL
1321 Palm Beach Rd. W.
South Bay, FL 33493
996-2091 Membership: 714
MAP REFERENCE #70

ROYAL PALM SCHOOL (ECE)
375 De Soto Rd.
West Palm Beach, FL 33405
582-2539 Membership: 148
MAP REFERENCE #71

SABAL PALM SCHOOL
4208 Australian Ave.
West Palm Beach, FL 33407
844-1646 Membership: 150
MAP REFERENCE #72

SOUTH GRADE ELEMENTARY SCHOOL
716 South "K" St.
Lake Worth, FL 33460
585-9371 Membership: 187
MAP REFERENCE #74

SOUTH OLIVE ELEMENTARY SCHOOL
7101 S. Olive Ave.
West Palm Beach, FL 33405
585-2535 Membership: 349
MAP REFERENCE #75

SOUTH TECHNICAL TRAINING CENTER
1300 S.W. 30th Ave.
Boynton Beach, FL 33435
737-7400 Membership: 750
MAP REFERENCE #76

SOUTHBORO ELEMENTARY SCHOOL
524 Ogston Rd.
West Palm Beach, FL 33405
655-3522 Membership: 293
MAP REFERENCE #77

S. D. SPADY ELEMENTARY SCHOOL
N.W. 8th Ave. & N.W. 3rd St.
Delray Beach, FL 33444
278-4561 Membership: 860
MAP REFERENCE #78

SUNCOAST HIGH SCHOOL
Charger Blvd.
Riviera Beach, FL 33404
842-3266 Membership: 1,087
MAP REFERENCE #79

TWIN LAKES HIGH SCHOOL
501 Georgia Ave.
West Palm Beach, FL 33401
833-3371 Membership: 2,254
MAP REFERENCE #80

WASHINGTON ELEMENTARY SCHOOL
1709 West 30th St.
Riviera Beach, FL 33404
848-0624 Membership: 374
MAP REFERENCE #81

H. L. WATKINS JUNIOR HIGH SCHOOL
9480 McArthur Blvd.
Palm Beach Gardens, FL 33410
622-4262 Membership: 1,115
MAP REFERENCE #82

WEST GATE ELEMENTARY SCHOOL
1545 Loxahatchee Dr.
West Palm Beach, FL 33409
683-8400 Membership: 519
MAP REFERENCE #83

WEST RIVIERA BEACH ELEMENTARY SCHOOL
1057 West 6th St.
Riviera Beach, FL 33404
848-9668 Membership: 560
MAP REFERENCE #84

WESTWARD ELEMENTARY SCHOOL
1101 Golf Ave.
West Palm Beach, FL 33401
832-3771 Membership: 651
MAP REFERENCE #85

WYNNEBROOK ELEMENTARY SCHOOL
1167 Drexel Rd.
West Palm Beach, FL 33409
683-9221 Membership: 825
MAP REFERENCE #86

Universities and Colleges

FLORIDA ATLANTIC UNIVERSITY
Main Campus
500 N.W. 20th St.
Boca Raton, FL 33431
395-5100 Enrollment: 7,500
MAP REFERENCE #87

FLORIDA ATLANTIC UNIVERSITY
West Palm Beach Center
2101 45th St.
West Palm Beach, FL 33407
848-1429 Enrollment: 550
MAP REFERENCE #88

FLORIDA ATLANTIC UNIVERSITY
Belle Glade Extension
1977 College Dr.
Belle Glade, FL 33430
996-3055 Enrollment: 54
MAP REFERENCE #89

PALM BEACH JUNIOR COLLEGE
4200 S. Congress Ave.
Lake Worth, FL 33461
439-8000 Enrollment: 7,200
MAP REFERENCE #90

PALM BEACH JUNIOR COLLEGE
Glades
1977 College Dr.
Belle Glade, FL 33430
996-3055 Enrollment: 565
MAP REFERENCE #89

PALM BEACH JUNIOR COLLEGE
North Campus
Palm Beach Gardens High (Evening)/
F.A.U.--W.P.B.
2101 45th St.
West Palm Beach, FL 33407
842-3500 Enrollment: 1,815
MAP REFERENCE #59, 88

PALM BEACH JUNIOR COLLEGE
South Center, F.A.U.
500 N.W. 20th St.
Boca Raton, FL 33431
395-5100 Enrollment: 1,500
MAP REFERENCE #87

SOURCES: 1. Palm Beach County Board of Public Instruction
2. Area Planning Board of Palm Beach County

Prepared by : Area Planning Board of Palm Beach County

SEPTEMBER 1980

MAJOR DEGREE PROGRAMS AT COLLEGES AND UNIVERSITIES IN PALM BEACH COUNTY

College of Boca Raton

Business and Liberal Arts	A.A.

Florida Atlantic University

Business and Public Administration	BAS, BBA, BPA, BS, MAS, MBA, MPA
Education	BA, BAE, BS, BSE, MED
Engineering	BS, ME, MSE
Humanities	BA, BFA, MA, MFA
Science	BA, BS
Social Science	BA, BAA, BHS, MA

Fort Lauderdale College

Business	AS, BS

Palm Beach Atlantic College

Humanities	BA
Natural Science	BS
Professional Studies	BA, BS
Social Studies	BA, BS

Palm Beach Junior College

Humanities (Art, Communications, Music, Library)	AA, AS
Science and Engineering (Biology, Chemistry, Dental Health, Engineering, Health, Nursing, Law Enforcement, Physics)	AA, AS
Business	AA, AS
Education	AA
Social Science	AA, AS

St. Vincent de Paul Seminary

Theology	MDiv, MTH

The College of the Palm Beaches

Business	AS, BS, MBA

MARTIN COUNTY
PALM BEACH COUNTY
BROWARD COUNTY
ATLANTIC OCEAN
INTRACOASTAL WATERWAY
Lake Okeechobee
LEGEND
PRIVATE SCHOOLS & COLLEGES
PUBLIC SCHOOLS & COLLEGES
MUNICIPAL AREAS
SCALE IN MILES
SCALE IN KILOMETERS
PREPARED BY AREA PLANNING BOARD OF PALM BEACH COUNTY-SEPT. 1980
apb
SCHOOLS IN PALM BEACH COUNTY
N

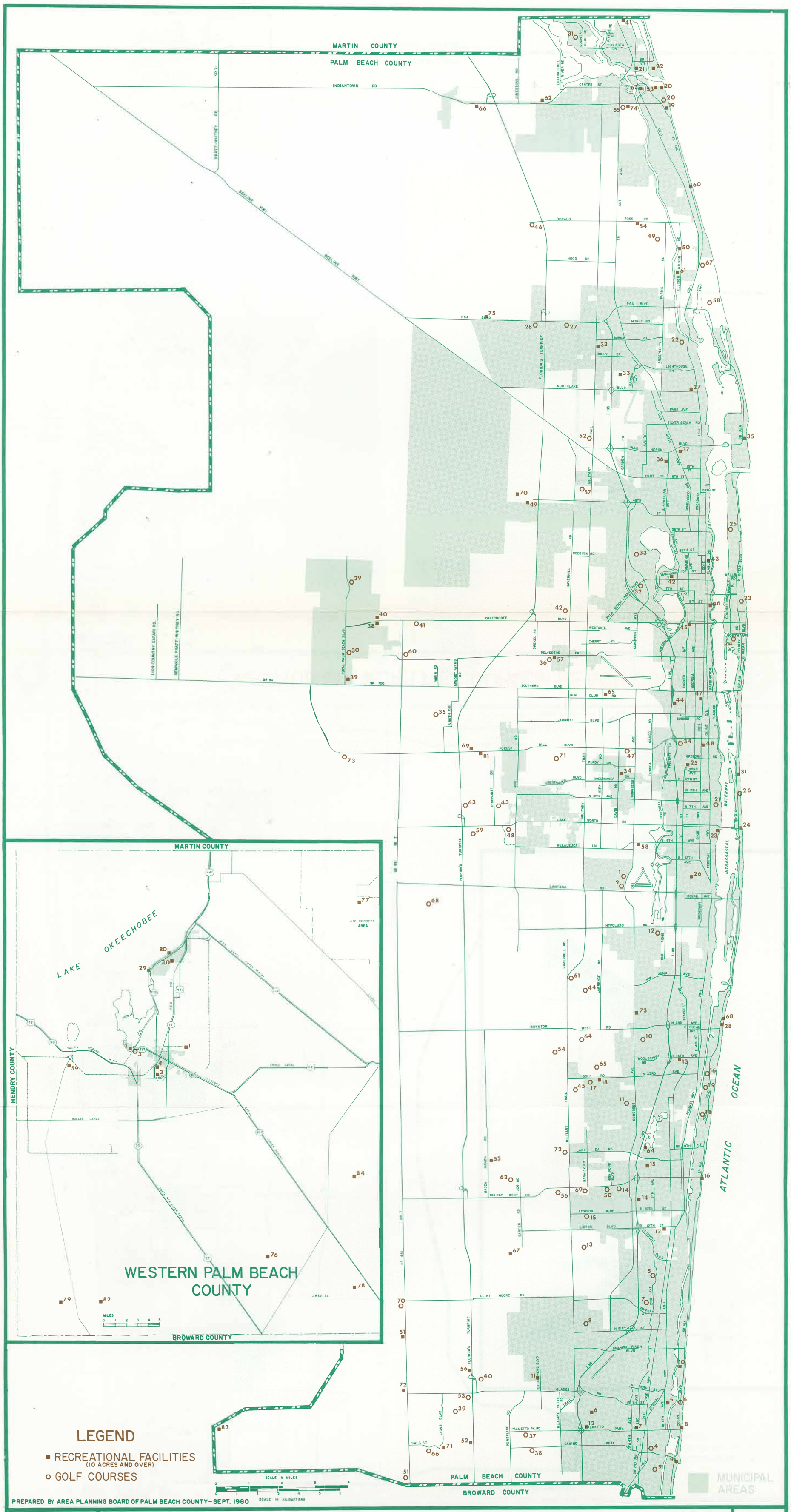

MAJOR RECREATIONAL FACILITIES IN PALM BEACH COUNTY

GOLF COURSES IN PALM BEACH COUNTY

LEGEND:	18/72	=	Holes/Par
	E	=	Executive
	X	=	Private
	P	=	Public
	P/X	=	Semi-Private

Atlantis

ATLANTIS COUNTRY CLUB & INN
190 Atlantis Blvd.
965-7700 18/72 P/X
MAP REFERENCE #1

ATLANTIS GOLF CLUB
301 Orangetree Dr.
967-7056 9/36,9/36,9/36 X
MAP REFERENCE #2

Belle Glade

BELLE GLADE MUNICIPAL COUNTRY CLUB
S.R. 717
996-6605 9/36 P
MAP REFERENCE #3

Boca Raton

BOCA RATON HOTEL & CLUB
Camino Real
395-3000 18/72 X
MAP REFERENCE #4

BOCA RATON COUNTRY CLUB AT
HIDDEN VALLEY
7601 N. Country Club Blvd.
391-4422 18/62 E P/X
MAP REFERENCE #5

BOCA RATON MUNICIPAL GOLF COURSE
1111 N. Ocean Blvd.
391-5014 9/32 E P
MAP REFERENCE #6

BOCA TEECA COUNTRY CLUB
5800 N.W. 2nd Ave.
426-3600 9/36,9/36,9/36 P/X
MAP REFERENCE #7

Boca Raton

BROKEN SOUND GOLF CLUB
1500 N.W. 51st St.
994-8511 18/72 X
MAP REFERENCE #8

ROYAL PALM YACHT & COUNTRY CLUB
2425 Maya Palm Drive West
395-2202 18/72 X
MAP REFERENCE #9

Boynton Beach

LEISUREVILLE GOLF CLUB
1820 W. Ocean Dr.
732-0593 18/54 X
MAP REFERENCE #10

HUNTER'S RUN GOLF & RACQUET CLUB
3700 Clubhouse Lane
734-5000 18/72,18/72,18/72 X
MAP REFERENCE #11

HIGHRIDGE COUNTRY CLUB
2400 Hypoluxo Rd.
586-6019 18/72 X
MAP REFERENCE #12

Delray Beach

DEL-AIRE GOLF CLUB
16720 S. Military Tr.
9/36,9/36,9/36 X
MAP REFERENCE #13

DELRAY BEACH COUNTRY CLUB
814 Homewood Blvd.
278-0315 18/72 P/X
MAP REFERENCE #14

Delray Beach

HAMLET GOLF & TENNIS CLUB
3600 Hamlet Dr.
278-8298 18/72 X
MAP REFERENCE #50

LAKEVIEW GOLF COURSE
2000 Dover Rd.
276-5486 18/60 E P
MAP REFERENCE #15

ST. ANDREWS CLUB
4475 N. Ocean Blvd.
272-5050 18/54 X
MAP REFERENCE #16

Golf

COUNTRY CLUB OF FLORIDA
Village of Golf
732-9771 18/72 X
MAP REFERENCE #17

Gulf Stream

GULF STREAM GOLF CLUB
2401 N. Ocean Blvd.
278-0392 18/71 X
MAP REFERENCE #18

LITTLE CLUB, THE
100 Little Club Rd.
278-5830 18/54 X
MAP REFERENCE #19

Jupiter

JUPITER DUNES GOLF COURSE
201 North A-1-A
746-6654 18/54 P/X
MAP REFERENCE #20
(Scheduled to open Dec. 1980)

Lake Worth

LAKE WORTH MUNICIPAL GOLF COURSE
#1 7th Avenue N.
586-5888 18/70 P
MAP REFERENCE #21

North Palm Beach

NORTH PALM BEACH COUNTRY CLUB
U.S. Hwy. #1
626-4343 18/72 P/X
MAP REFERENCE #22

Palm Beach

BREAKERS GOLF CLUB
S. County Rd.
655-6611 18/70 X
MAP REFERENCE #23

EVERGLADES GOLF CLUB
356 Worth Ave.
655-7810 18/71 X
MAP REFERENCE #24

PALM BEACH COUNTRY CLUB
N. Ocean Blvd.
844-3501 18/68 X
MAP REFERENCE #25

PALM BEACH PAR 3 GOLF CLUB
2345 S. Ocean Blvd.
582-4462 18/54 P
MAP REFERENCE #26

Palm Beach Gardens

JDM COUNTRY CLUB
Avenue of the PGA
622-0220 18/72,18/72,18/72 X
MAP REFERENCE #27

PGA NATIONAL
Avenue of Champions
626-7900 18/72 P/X
MAP REFERENCE #28

Royal Palm Beach

INDIAN TRAIL COUNTRY CLUB
122 Country Club Dr.
793-1400 18/72 X
MAP REFERENCE #29

Royal Palm Beach

ROYAL PALM BEACH COUNTRY CLUB, LTD.
900 Royal Palm Beach Blvd.
793-0875 18/72 P/X
MAP REFERENCE #30

Tequesta

TEQUESTA COUNTRY CLUB
Country Club Dr.
746-4501 18/71 X
MAP REFERENCE #31

West Palm Beach

PALM BEACH LAKES GOLF CLUB
1100 N. Congress Ave.
683-2700 18/68 P
MAP REFERENCE #32

PRESIDENT COUNTRY CLUB (THE)
2300 Presidential Way
686-4700 18/72,18/72 X
MAP REFERENCE #33

WEST PALM BEACH COUNTRY CLUB
7001 Parker Ave.
582-2019 18/72 P
MAP REFERENCE #34

Unincorporated - Palm Beach County

BANYAN GOLF CLUB
9059 Ranch Rd.
West Palm Beach
793-2800 18/72 X
MAP REFERENCE #35

BELVEDERE GOLF CLUB
5850 Belvedere Rd.
West Palm Beach
683-4544 18/56 P
MAP REFERENCE #36

BOCA DEL MAR GOLF & TENNIS CLUB
6202 Boca Del Mar Dr.
Boca Raton
392-7990 18/70,18/71 P/X
MAP REFERENCE #37

Unincorporated - Palm Beach County

BOCA LAGO GOLF & RACQUET CLUB
8665 Juego Way
Boca Raton
482-7765 18/72,18/70 X
MAP REFERENCE #38

BOCA RIO GOLF CLUB
Boca Rio Rd.
Boca Raton
482-3300 18/72 X
MAP REFERENCE #39

BOCA WEST CLUB
7763 W. Boca Raton Rd.
Boca Raton
368-9200 18/72,18/72,18/72 X
MAP REFERENCE #40

BREAKERS WEST COUNTRY CLUB
8954 Okeechobee Rd.
West Palm Beach
655-6611 18/70 P/X
MAP REFERENCE #41

CENTURY GOLF CLUB
N. Haverhill Rd.
West Palm Beach
686-0948 18/60 E X
MAP REFERENCE #42

CHALLENGER COUNTRY CLUB
3536 Poinciana Dr.
Lake Worth
967-7550 18/63 P/X
MAP REFERENCE #43

CYPRESS CREEK COUNTRY CLUB
9400 S. Military Tr.
Boynton Beach
732-4203 18/72 P/X
MAP REFERENCE #44

DEL-AIRE GOLF CLUB
16720 S. Military Tr.
Delray Beach
9/36,9/36,9/36 X
MAP REFERENCE #13

Unincorporated - Palm Beach County

DELRAY DUNES GOLF & COUNTRY CLUB
12005 Dunes Rd.
Boynton Beach
732-1600 18/71 X
MAP REFERENCE #45

EASTPOINTE COUNTRY CLUB
13535 Eastpointe Blvd.
Juno Beach
626-6860 18/73 X
MAP REFERENCE #46

FOREST HILL GOLF, INC.
3332 Forest Hill Blvd.
West Palm Beach
965-2332 18/57 E P
MAP REFERENCE #47

FOUNTAINS GOLF & RACQUET CLUB
6844 Lake Worth Rd.
Lake Worth
965-8400 18/72,18/72,18/72 X
MAP REFERENCE #48

FRENCHMEN'S CREEK GOLF CLUB
13495 Tournament Dr.
Juno Beach
622-1620 18/70,18/72 P/X
MAP REFERENCE #49

HILLSBORO COUNTRY CLUB
23211 S.R. 7
Boca Raton
482-3060 18/60 E P/X
MAP REFERENCE #51

HOLIDAY COUNTRY CLUB
7367 N. Military Tr.
Lake Park
842-5927 18/57 E P
MAP REFERENCE #52

HOLIDAY INN LAKESIDE
8144 Glades Rd.
Boca Raton
482-7070 9/27 P
MAP REFERENCE #53

Unincorporated - Palm Beach County

INDIAN SPRING COUNTRY CLUB
11501 Indian Spring Tr.
Boynton Beach
737-5800 18/72 X
MAP REFERENCE #54

JONATHAN'S LANDING GOLF CLUB
Indiantown Rd.
Jupiter
746-2561 18/71 P/X
MAP REFERENCE #55

KINGS POINT GOLF CLUB
7000 W. Atlantic Ave.
Delray Beach
499-0140 18/54,18/60 P/X
MAP REFERENCE #56

LONE PINE GOLF COURSE
6251 N. Military Tr.
West Palm Beach
842-0965 18/62 P
MAP REFERENCE #57

LOST TREE CLUB
Lost Tree Village
North Palm Beach
626-1400 18/72 X
MAP REFERENCE #58

LUCERNE LAKES GOLF
144 Lucerne Lakes Blvd.
Lake Worth
967-6810 18/66 P
MAP REFERENCE #59

MAYACOO LAKES COUNTRY CLUB
9351 11th Ct. N.
West Palm Beach
793-1700 18/71 X
MAP REFERENCE #60

MILITARY TRAIL GOLF & TENNIS CLUB
8666 S. Military Tr.
Boynton Beach
732-1440 18/62 E P
MAP REFERENCE #61

Unincorporated - Palm Beach County

ORIOLE GOLF & TENNIS CLUB
DELRAY BEACH
7777 W. Atlantic Blvd.
Delray Beach
499-2424 18/62 E P
MAP REFERENCE #62

PALM BEACH NATIONAL GOLF &
COUNTRY CLUB
7500 St. Andrews Rd.
Lake Worth
965-0044 18/72 X
MAP REFERENCE #63

PINE TREE GOLF CLUB, INC.
Military Tr.
Boynton Beach
732-6404 18/72 X
MAP REFERENCE #64

QUAIL RIDGE GOLF & TENNIS CLUB
3715 W. Golf Rd.
Boynton Beach
737-5100 18/71,18/72 X
MAP REFERENCE #65

SANDALFOOT COVE COUNTRY CLUB
1400 Country CLub Dr.
Boca Raton
426-0880 9/27,18/72 P/X
MAP REFERENCE #66

SEMINOLE GOLF CLUB
901 Seminole Blvd.
Juno Beach
626-1331 18/72 X
MAP REFERENCE #67

Unincorporated - Palm Beach County

SHERBROOKE GOLF & COUNTRY CLUB
6151 Lyons Rd.
Lake Worth
964-6011 18/72 P/X
MAP REFERENCE #68

SHERWOOD PARK GOLF CLUB
14857 Forest Rd.
Delray Beach
499-3559 18/60 E P/X
MAP REFERENCE #69

SOUTHERN MANOR.COUNTRY CLUB
N.S.R. #7, U.S. #441
Boca Raton
482-1403 18/71 P
MAP REFERENCE #70

TAVARES COVE
2049 Sherwood Forest Blvd.
West Palm Beach
968-7147 18/57 P
MAP REFERENCE #71

VILLA DELRAY GOLF CLUB
6200 Via Delray
Delray Beach
498-1444 18/71 P/X
MAP REFERENCE #72

PALM BEACH POLO & COUNTRY CLUB
13198 Forest Hill Blvd.
West Palm Beach
793-3366 18/72 P/X
MAP REFERENCE #73

SOURCE: Area Planning Board of Palm Beach County

SEPTEMBER 1980

MAJOR RECREATIONAL FACILITIES IN PALM BEACH COUNTY
10 ACRES AND OVER - SEPTEMBER 1980

LEGEND: AC = Acres
D = Developed
P = Partially Developed
U = Undeveloped

Belle Glade

AIRPORT PARK
U.S. 441
14 AC P
MAP REFERENCE #1

BELLE GLADE MARINA
Torry Island
40 AC P
MAP REFERENCE #2

LAKESHORE PARK AND CIVIC CENTER
S.W. Ave. E. - 13th St.
10 AC P
MAP REFERENCE #4

Boca Raton

LAKE WYMAN PARK
Intracoastal Waterway & 5th Ave.
60 AC U
MAP REFERENCE #5

MEADOWS PARK
Medows Rd.
12 AC D
MAP REFERENCE #6

MEMORIAL PARK
N.W. 2nd Ave. & 3rd Ave.
18 AC D
MAP REFERENCE #7

SOUTH BEACH PARK
Ocean Blvd. & Palmetto Park Rd.
98 AC P
MAP REFERENCE #8

SOUTH INLET PARK
South side of Boca Raton Inlet
10.9 AC U
MAP REFERENCE #9

Boca Raton

SPANISH RIVER PARK
3000 N. Ocean Blvd.
79 AC P
MAP REFERENCE #10

UNIVERSITY WOODLANDS PARK
Meridian Tr.
15 AC D
MAP REFERENCE #11

UNNAMED PARK
West Palmetto Park Rd.
17 AC U
MAP REFERENCE #12

Boynton Beach

LITTLE LEAGUE PARK
S.W. 15th Ave.
11 AC D
MAP REFERENCE #13

UNNAMED PARK
Congress Ave.
55 AC U
MAP REFERENCE #73

Delray Beach

CATHERINE STRONG PARK
600 S.W. 15th Ave.
15 AC D
MAP REFERENCE #14

C. SPENCER POMPEY PARK
240 N.W. 10th Ave
15 AC D
MAP REFERENCE #15

PUBLIC BEACH
Ocean Blvd.
17 AC D
MAP REFERENCE #16

Delray Beach

ROBERT P. MILLER PARK
S. Old Dixie Hwy.
20.9 AC P
MAP REFERENCE #17

Golf

SEMI-PRIVATE RECREATION AREAS
Village of Golf
21.5 AC D
MAP REFERENCE #18

Jupiter

CARLIN PARK
A-1-A
126.1 AC D
MAP REFERENCE #19

JUPITER BEACH PARK
South side of Jupiter Inlet
36 AC D
MAP REFERENCE #20

JUPITER ISLAND PARK
U.S. Hwy. #1 & A-1-A
38 AC D
MAP REFERENCE #63

LIGHTHOUSE PARK
U.S. Hwy. #1
22.2 AC D
MAP REFERENCE #21

Jupiter Inlet Colony

COMMUNITY PARK
Lighthouse Rd.
10.1 AC D
MAP REFERENCE #22

Lake Worth

BRYANT PARK
Golfview Rd. & Lakeside Dr.
21.6 AC D
MAP REFERENCE #23

CASINO COMPLEX & BARTON PARK
S.R. 802 & A-1-A
16.6 AC D
MAP REFERENCE #24

Lake Worth

NORTHWEST PARK
22nd Ave. N. & "D" St.
48.1 AC D
MAP REFERENCE #25

OSBORNE PARK
Wingfield St.
20.8 AC D
MAP REFERENCE #26

North Palm Beach

ANCHORAGE PARK & MARINA
Anchorage Dr.
11 AC D
MAP REFERENCE #27

Ocean Ridge

BOYNTON PUBLIC BEACH
A-1-A
10 AC D
MAP REFERENCE #28

Pahokee

PAHOKEE COUNTY PARK
Bacom Point Rd.
10 AC U
MAP REFERENCE #29

PROPOSED PARK
5th St.
14 AC U
MAP REFERENCE #30

Palm Beach

PHIPPS OCEAN PARK
S. Ocean Blvd.
24 AC D
MAP REFERENCE #31

Palm Beach Gardens

CITY RECREATION COMPLEX
10500 N. Military Tr.
52.5 AC P
MAP REFERENCE #32

LAKE CATHERINE PARK
MacArthur Blvd.
79.7 AC P
MAP REFERENCE #33

Palm Springs

MUNICIPAL RECREATION COMPLEX
Cypress Lane
16 AC P
MAP REFERENCE #34

Riviera Beach

RIVIERA MUNICIPAL BEACH COMPLEX
Ocean Ave.--Singer Island
10 AC P
MAP REFERENCE #35

TATE COMPLEX
Avenue "O" & 10th St.
17.6 AC P
MAP REFERENCE #36

WELLS RECREATION COMPLEX
Avenue "H" & Blue Heron Blvd.
21.7 AC P
MAP REFERENCE #37

Royal Palm Beach

OKEECHOBEE PARK
Okeechobee Blvd. - Swallow Blvd.
25 AC U
MAP REFERENCE #38

ROYAL PALM BEACH COMMUNITY PARK
Entrance S.R. 80
10 AC D
MAP REFERENCE #39

UNNAMED PARK
Bilboa St.
17 AC U
MAP REFERENCE #40

Tequesta

TEQUESTA PARK
Martin County
(Entrance on County Line Rd.)
40 AC D
MAP REFERENCE #41

West Palm Beach

A. J. GAINES PARK
Australian Ave. & 15th St.
57.5 AC P
MAP REFERENCE #42

West Palm Beach

CURRIE PARK
23rd St. & Flagler Dr.
11.3 AC P
MAP REFERENCE #43

DREHER PARK
Summit Blvd.
107.1 AC P
MAP REFERENCE #44

HOWARD PARK
Lake Ave. & Okeechobee Blvd.
25 AC P
MAP REFERENCE #45

PALM HARBOR MARINA
400 N. Flagler Dr.
10 AC D
MAP REFERENCE #46

PHIPPS PARK
S. Dixie Hwy. & Ogston St.
21.4 AC P
MAP REFERENCE #47

SOUTH OLIVE PARK
S. Olive Ave. & Summa St.
12.3 AC P
MAP REFERENCE #48

WATER CATCHMENT AREA
South of S.R. 710
13,920 AC U
MAP REFERENCE #49

Unincorporated Palm Beach County

BERT C. WINTERS PARK
Ellison Wilson Rd.
Palm Beach Gardens
17.5 AC P
MAP REFERENCE #50

BOCA GREENS
U.S. 41
Boca Raton
261 AC U
MAP REFERENCE #51

BOCA RIO PARK
Boca Rio Rd.
Boca Raton
15 AC U
MAP REFERENCE #52

DUBOIS PARK
DuBois Rd.
Jupiter
20 AC D
MAP REFERENCE #53

FRENCHMAN'S CREEK PARK
S.W. Donald Ross Rd.
Juno Beach
11 AC U
MAP REFERENCE #54

GLADES PARK
S.R. 80 & S.R. 715
Belle Glade
264 AC U
MAP REFERENCE #3

HAGEN RANCH ROAD PARK
Hagen Ranch Rd.
Delray Beach
20 AC D
MAP REFERENCE #55

HARRISON TRACT
West of Florida Turnpike
North of Glades Rd.
Boca Raton
187 AC U
MAP REFERENCE #56

HAVERHILL PARK
Belvedere Rd.
Haverhill
17 AC D
MAP REFERENCE #57

JOHN PRINCE PARK
Congress Ave. & Lake Worth Rd.
Lake Worth
1,053 AC D
MAP REFERENCE #58

JOHN STRETCH MEMORIAL PARK
S.R. 80, South of Lake Okeechobee
56.2 AC D
MAP REFERENCE #59

JUNO BEACH OCEAN PARK
A-1-A
Juno Beach
14.9 AC D
MAP REFERENCE #60

Unincorporated Palm Beach County

JUNO PARK
Juno Rd.
Juno Beach
30 AC D
MAP REFERENCE #61

JUPITER HEALTH & RECREATION
Indiantown Rd.
Jupiter
10 AC D
MAP REFERENCE #62

LAKE IDA PARK
Lake Ida Rd.
Delray Beach
337 AC D
MAP REFERENCE #64

LAKE LYTAL PARK
Gun Club Rd.
West Palm Beach
30 AC D
MAP REFERENCE #65

LOXHATCHEE RIVERBEND PARK
Indiantown Rd.
Jupiter
187.5 AC U
MAP REFERENCE #66

MORIKAMI COUNTY PARK
C-15 Canal
Delray Beach
140 AC D
MAP REFERENCE #67

OCEAN RIDGE HAMMOCK
A-1-A
Ocean Ridge
12 AC U
MAP REFERENCE #68

OKEEHEELEE PARK
Forest Hill Blvd. & Turnpike
West Palm Beach
974.8 AC U
MAP REFERENCE #69

ORIOLE PARK
North of S.R. 710
West Palm Beach
500 AC U
MAP REFERENCE #70

Unincorporated Palm Beach County

SANDALFOOT COVE PARK
S.W. 3rd St. & 57th Ave.
Boca Raton
15 AC D
MAP REFERENCE #71

SOUTH COUNTY REGIONAL PARK
West of U.S. 441 & Glades Rd.
Adjacent to Loxahatchee Wildlife Area
Boca Raton
796.5 AC U
MAP REFERENCE #72

WATERWAY PARK
Indiantown Rd.
Jupiter
32 AC U
MAP REFERENCE #74

Florida State Parks

BOAT RAMP
PGA Blvd. & C-18 Canal
Palm Beach Gardens
17.6 AC D
MAP REFERENCE #75

BROWN'S FARM WILDLIFE
MANAGEMENT AREA
South Central County
Boca Raton
5,900 AC U
MAP REFERENCE #76

CORBETT WILDLIFE MANAGEMENT AREA
North Central County
Jupiter/Palm Beach Gardens
56,000 AC U
MAP REFERENCE #77

EVERGLADES WILDLIFE MANAGEMENT
AREA
Conservaton Area 2
Boca Raton
44,800 AC U
MAP REFERENCE #78

Florida State Parks

HOLEY LAND
Southwest County
Boca Raton
30,080 AC U
MAP REFERENCE #79

PAHOKEE STATE PARK
Lake Okeechobee
Pahokee
30 AC D
MAP REFERENCE #80

PALM BEACH PINES STATE PARK
Forest Hill Blvd. & Turnpike
Greenacres City
812 AC U
MAP REFERENCE #81

ROTENBURGER PROPERTY
Southwest County
Boca Raton
29,120 AC U
MAP REFERENCE #82

Federal Government Parks

JOE REESE SITES (3 BOAT RAMPS)
Conservation Areas 1 & 2
Boca Raton
MAP REFERENCE #83

LOXAHATCHEE NATIONAL
WILDLIFE REFUGEE
Conservation Area 1
Delray Beach
125,000 U
MAP REFERENCE #84

SOURCES: Palm Beach County Parks and Recreation Department
State of Florida Game and Fresh Water Fish Commission

Prepared by: Area Planning Board of Palm Beach County

September 1980